MTCF

Michigan Traffic Crash Facts

CRASH DENSITY MAPS

2020

This page left intentionally blank

MTCF

Michigan Traffic Crash Facts

SENIOR DRIVERS

AGE 65 AND OVER

2020

This map displays shaded categories of licensed drivers who are age 65 and over in each county as a percentage of the total licensed drivers for that county. Darker shades represent higher percentages of licensed senior drivers and lighter shades represent lower percentages.

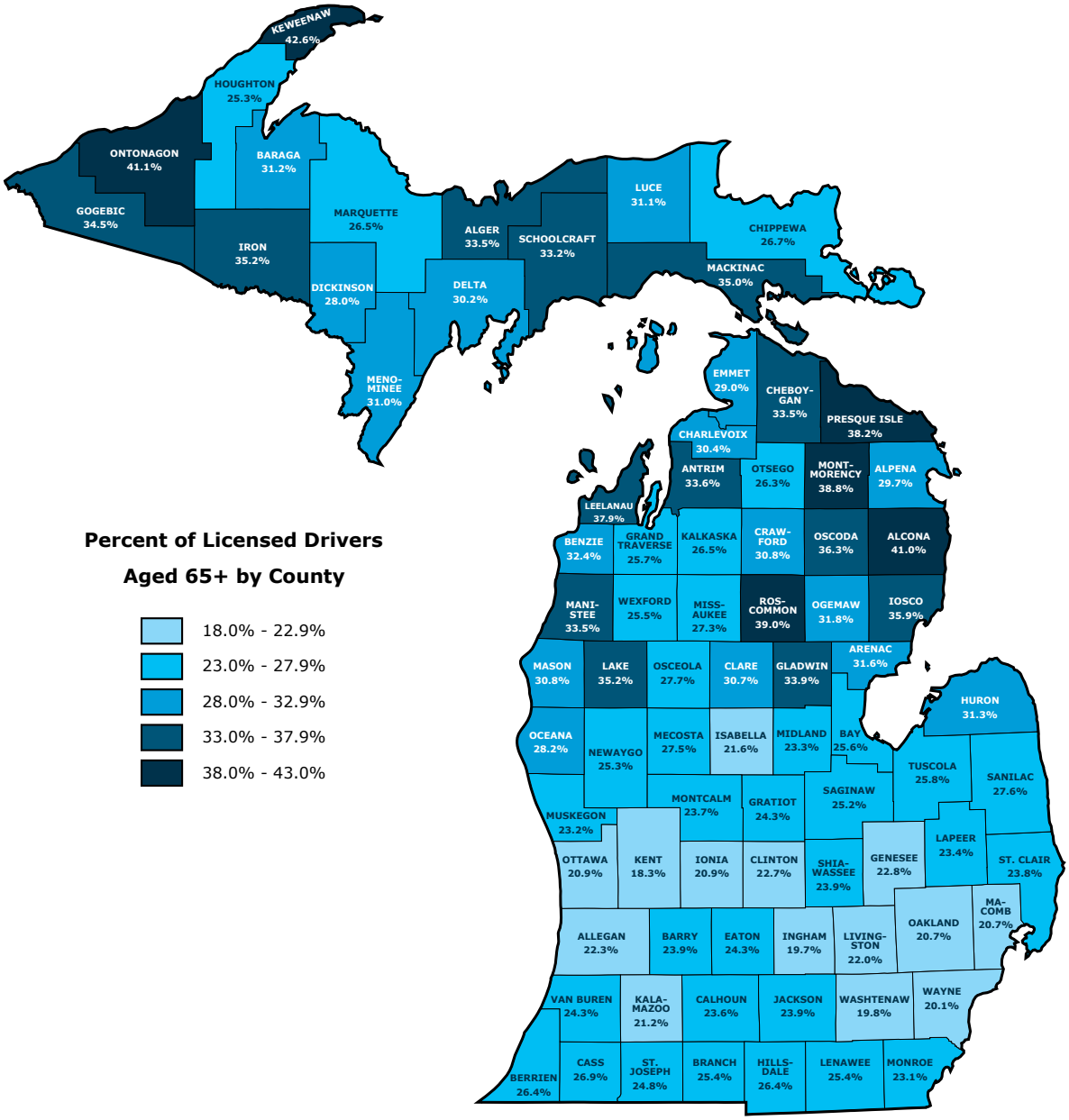

MICHIGAN OHSP Office of Highway Safety Planning

Michigan Department of State Police
Office of Highway Safety Planning - Traffic Safety Programs (517) 284-3332
WWW.MICHIGAN.GOV/OHSP

UMTRI

2020 SENIOR DRIVERS (AGE 65 AND OVER)

COUNTY	LICENSED SENIOR DRIVERS (AGE 65+)	TOTAL LICENSED DRIVERS	PERCENT OF LICENSED SENIOR DRIVERS (AGE 65+)
Alcona	3,635	8,859	41.0
Alger	2,192	6,547	33.5
Allegan	19,752	88,706	22.3
Alpena	6,590	22,202	29.7
Antrim	6,714	19,957	33.6
Arenac	3,739	11,822	31.6
Baraga	1,749	5,597	31.2
Barry	11,294	47,217	23.9
Bay	20,009	78,148	25.6
Benzie	4,810	14,828	32.4
Berrien	28,839	109,189	26.4
Branch	7,514	29,540	25.4
Calhoun	21,682	91,915	23.6
Cass	10,022	37,315	26.9
Charlevoix	6,500	21,405	30.4
Cheboygan	6,967	20,824	33.5
Chippewa	6,349	23,757	26.7
Clare	7,042	22,967	30.7
Clinton	13,433	59,227	22.7
Crawford	3,256	10,564	30.8
Delta	8,387	27,788	30.2
Dickinson	5,517	19,703	28.0
Eaton	19,547	80,394	24.3
Emmet	8,087	27,916	29.0
Genesee	65,251	286,769	22.8
Gladwin	6,660	19,664	33.9
Gogebic	3,655	10,597	34.5
Grand Traverse	19,002	73,930	25.7
Gratiot	6,600	27,158	24.3
Hillsdale	8,652	32,787	26.4
Houghton	6,031	23,805	25.3
Huron	7,775	24,833	31.3
Ingham	36,653	185,973	19.7
Ionia	9,224	44,087	20.9
Iosco	7,307	20,355	35.9
Iron	3,146	8,931	35.2
Isabella	8,585	39,780	21.6
Jackson	26,461	110,889	23.9
Kalamazoo	38,090	179,409	21.2
Kalkaska	3,784	14,257	26.5
Kent	84,026	459,688	18.3
Keweenaw	763	1,792	42.6

COUNTY	LICENSED SENIOR DRIVERS (AGE 65+)	TOTAL LICENSED DRIVERS	PERCENT OF LICENSED SENIOR DRIVERS (AGE 65+)
Lake	2,979	8,475	35.2
Lapeer	16,012	68,486	23.4
Leelanau	7,196	18,970	37.9
Lenawee	18,264	71,909	25.4
Livingston	33,927	153,938	22.0
Luce	1,283	4,119	31.1
Mackinac	3,141	8,973	35.0
Macomb	136,258	656,790	20.7
Manistee	6,298	18,813	33.5
Marquette	12,418	46,946	26.5
Mason	6,930	22,477	30.8
Mecosta	7,572	27,563	27.5
Menominee	5,338	17,243	31.0
Midland	14,854	63,637	23.3
Missaukee	3,080	11,301	27.3
Monroe	26,805	115,912	23.1
Montcalm	10,821	45,713	23.7
Montmorency	3,043	7,849	38.8
Muskegon	28,535	123,257	23.2
Newaygo	9,312	36,770	25.3
Oakland	200,215	967,227	20.7
Oceana	5,532	19,629	28.2
Ogemaw	5,268	16,544	31.8
Ontonagon	2,024	4,927	41.1
Osceola	4,667	16,866	27.7
Oscoda	2,333	6,422	36.3
Otsego	5,202	19,753	26.3
Ottawa	44,159	211,242	20.9
Presque Isle	4,133	10,831	38.2
Roscommon	7,738	19,858	39.0
Saginaw	33,337	132,234	25.2
St. Clair	28,685	120,732	23.8
St. Joseph	10,149	40,974	24.8
Sanilac	8,452	30,670	27.6
Schoolcraft	2,144	6,450	33.2
Shiawassee	12,394	51,881	23.9
Tuscola	10,335	40,016	25.8
Van Buren	13,331	54,879	24.3
Washtenaw	49,775	251,644	19.8
Wayne	218,834	1,090,362	20.1
Wexford	6,319	24,811	25.5
Total	1,604,383	7,118,184	22.5

MTCF

Michigan Traffic Crash Facts

SENIOR DRIVERS

AGE 65 AND OVER

2020

This map displays shaded categories of crashes with drivers who are age 65 and over in each county as a percentage of the total crashes for that county. Darker shades represent higher percentages of senior driver-involved crashes and lighter shades represent lower percentages.

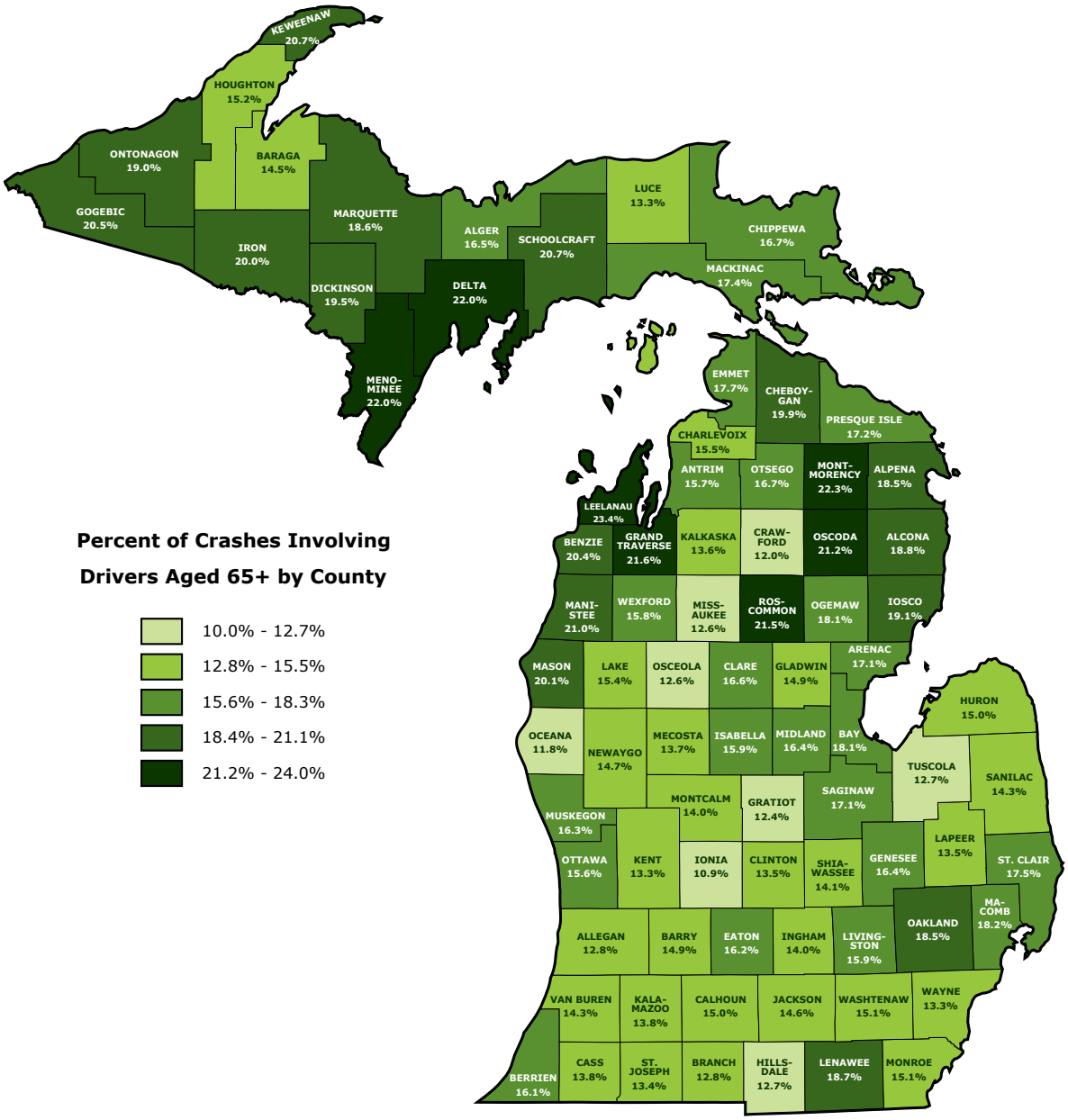

MICHIGAN OHSP Office of Highway Safety Planning

Michigan Department of State Police
Office of Highway Safety Planning - Traffic Safety Programs (517) 284-3332
WWW.MICHIGAN.GOV/OHSP

UMTRI

2020 SENIOR DRIVERS (AGE 65 AND OVER)

COUNTY	SENIOR DRIVER (AGE 65+) CRASHES	TOTAL CRASHES	PERCENT OF SENIOR DRIVER (AGE 65+) CRASHES
Alcona	87	463	18.8
Alger	44	266	16.5
Allegan	415	3,252	12.8
Alpena	111	600	18.5
Antrim	125	796	15.7
Arenac	125	731	17.1
Baraga	35	242	14.5
Barry	219	1,466	14.9
Bay	466	2,568	18.1
Benzie	102	500	20.4
Berrien	629	3,901	16.1
Branch	185	1,443	12.8
Calhoun	515	3,422	15.0
Cass	198	1,439	13.8
Charlevoix	146	944	15.5
Cheboygan	184	924	19.9
Chippewa	126	754	16.7
Clare	162	973	16.6
Clinton	285	2,114	13.5
Crawford	69	577	12.0
Delta	239	1,087	22.0
Dickinson	150	771	19.5
Eaton	437	2,700	16.2
Emmet	185	1,044	17.7
Genesee	1,478	9,031	16.4
Gladwin	107	716	14.9
Gogebic	45	219	20.5
Grand Traverse	608	2,821	21.6
Gratiot	181	1,457	12.4
Hillsdale	202	1,591	12.7
Houghton	102	671	15.2
Huron	214	1,423	15.0
Ingham	967	6,927	14.0
Ionia	164	1,508	10.9
Iosco	105	549	19.1
Iron	86	431	20.0
Isabella	345	2,171	15.9
Jackson	651	4,466	14.6
Kalamazoo	955	6,933	13.8
Kalkaska	72	531	13.6
Kent	2,261	17,056	13.3
Keweenaw	12	58	20.7

COUNTY	SENIOR DRIVER (AGE 65+) CRASHES	TOTAL CRASHES	PERCENT OF SENIOR DRIVER (AGE 65+) CRASHES
Lake	62	403	15.4
Lapeer	342	2,537	13.5
Leelanau	120	513	23.4
Lenawee	401	2,144	18.7
Livingston	569	3,588	15.9
Luce	17	128	13.3
Mackinac	77	442	17.4
Macomb	3,237	17,796	18.2
Manistee	181	862	21.0
Marquette	251	1,350	18.6
Mason	237	1,178	20.1
Mecosta	212	1,543	13.7
Menominee	83	378	22.0
Midland	350	2,140	16.4
Missaukee	80	636	12.6
Monroe	499	3,294	15.1
Montcalm	255	1,824	14.0
Montmorency	63	282	22.3
Muskegon	690	4,242	16.3
Newaygo	220	1,500	14.7
Oakland	4,871	26,316	18.5
Oceana	115	971	11.8
Ogemaw	128	709	18.1
Ontonagon	49	258	19.0
Osceola	132	1,044	12.6
Oscoda	46	217	21.2
Otsego	125	748	16.7
Ottawa	1,002	6,439	15.6
Presque Isle	84	488	17.2
Roscommon	145	673	21.5
Saginaw	822	4,798	17.1
St. Clair	579	3,310	17.5
St. Joseph	200	1,488	13.4
Sanilac	214	1,496	14.3
Schoolcraft	67	323	20.7
Shiawassee	273	1,930	14.1
Tuscola	211	1,660	12.7
Van Buren	282	1,973	14.3
Washtenaw	1,080	7,164	15.1
Wayne	5,837	44,017	13.3
Wexford	173	1,094	15.8
Total	38,175	245,432	15.6

MTCF

Michigan Traffic Crash Facts

SENIOR DRIVERS

AGE 65 AND OVER

2020

This map displays shaded categories of fatalities in crashes where there is a driver age 65 and over in each county as a percentage of the total fatalities for that county. Darker shades represent higher percentages of senior driver-involved crash fatalities and lighter shades represent lower percentages.

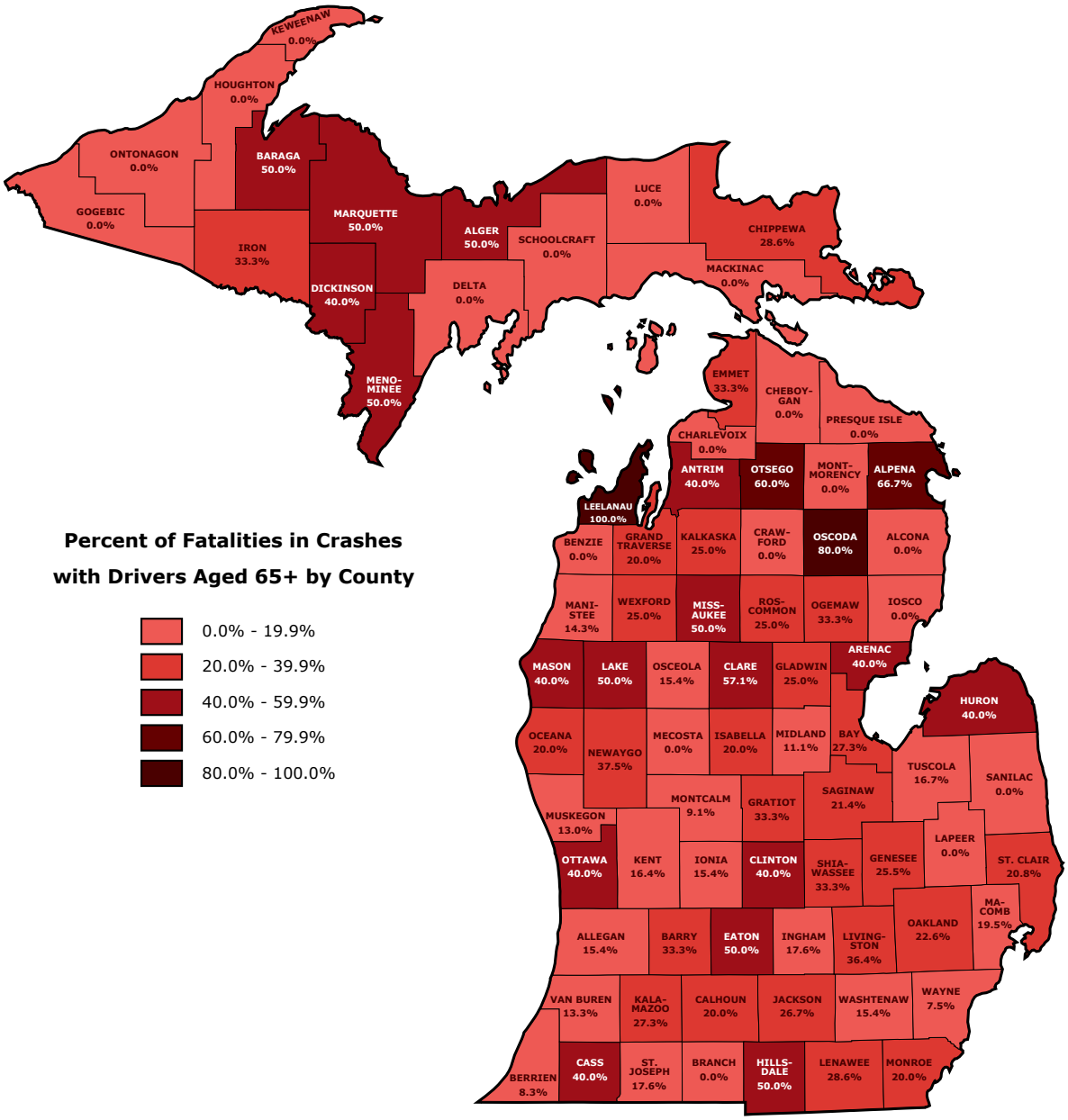

Michigan Department of State Police
Office of Highway Safety Planning - Traffic Safety Programs (517) 284-3332
WWW.MICHIGAN.GOV/OHSP

2020 SENIOR DRIVERS (AGE 65 AND OVER)

COUNTY	FATALITIES IN SENIOR DRIVER (AGE 65+) CRASHES	TOTAL FATALITIES	PERCENT OF FATALITIES IN SENIOR DRIVER (AGE 65+) CRASHES
Alcona	0	1	0.0
Alger	1	2	50.0
Allegan	4	26	15.4
Alpena	2	3	66.7
Antrim	2	5	40.0
Arenac	2	5	40.0
Baraga	1	2	50.0
Barry	2	6	33.3
Bay	3	11	27.3
Benzie	0	0	0.0
Berrien	1	12	8.3
Branch	0	3	0.0
Calhoun	4	20	20.0
Cass	4	10	40.0
Charlevoix	0	3	0.0
Cheboygan	0	4	0.0
Chippewa	2	7	28.6
Clare	4	7	57.1
Clinton	4	10	40.0
Crawford	0	2	0.0
Delta	0	1	0.0
Dickinson	2	5	40.0
Eaton	7	14	50.0
Emmet	1	3	33.3
Genesee	14	55	25.5
Gladwin	1	4	25.0
Gogebic	0	0	0.0
Grand Traverse	1	5	20.0
Gratiot	2	6	33.3
Hillsdale	2	4	50.0
Houghton	0	2	0.0
Huron	2	5	40.0
Ingham	3	17	17.6
Ionia	2	13	15.4
Iosco	0	3	0.0
Iron	1	3	33.3
Isabella	2	10	20.0
Jackson	4	15	26.7
Kalamazoo	6	22	27.3
Kalkaska	1	4	25.0
Kent	9	55	16.4
Keweenaw	0	0	0.0

COUNTY	FATALITIES IN SENIOR DRIVER (AGE 65+) CRASHES	TOTAL FATALITIES	PERCENT OF FATALITIES IN SENIOR DRIVER (AGE 65+) CRASHES
Lake	1	2	50.0
Lapeer	0	7	0.0
Leelanau	1	1	100.0
Lenawee	4	14	28.6
Livingston	8	22	36.4
Luce	0	0	0.0
Mackinac	0	1	0.0
Macomb	8	41	19.5
Manistee	1	7	14.3
Marquette	2	4	50.0
Mason	2	5	40.0
Mecosta	0	5	0.0
Menominee	3	6	50.0
Midland	1	9	11.1
Missaukee	2	4	50.0
Monroe	5	25	20.0
Montcalm	1	11	9.1
Montmorency	0	0	0.0
Muskegon	3	23	13.0
Newaygo	6	16	37.5
Oakland	14	62	22.6
Oceana	1	5	20.0
Ogemaw	2	6	33.3
Ontonagon	0	0	0.0
Osceola	2	13	15.4
Oscoda	4	5	80.0
Otsego	3	5	60.0
Ottawa	6	15	40.0
Presque Isle	0	2	0.0
Roscommon	1	4	25.0
Saginaw	3	14	21.4
St. Clair	5	24	20.8
St. Joseph	3	17	17.6
Sanilac	0	3	0.0
Schoolcraft	0	2	0.0
Shiawassee	3	9	33.3
Tuscola	2	12	16.7
Van Buren	2	15	13.3
Washtenaw	4	26	15.4
Wayne	19	252	7.5
Wexford	1	4	25.0
Total	219	1,083	20.2

MTCF

Michigan Traffic Crash Facts

SENIOR DRIVERS

AGE 65 AND OVER

2020

This map displays shaded categories of suspected serious injuries (A injuries) in crashes where there is a driver age 65 and over in each county as a percentage of the total A injuries for that county. Darker shades represent higher percentages of senior driver-involved crash A injuries and lighter shades represent lower percentages.

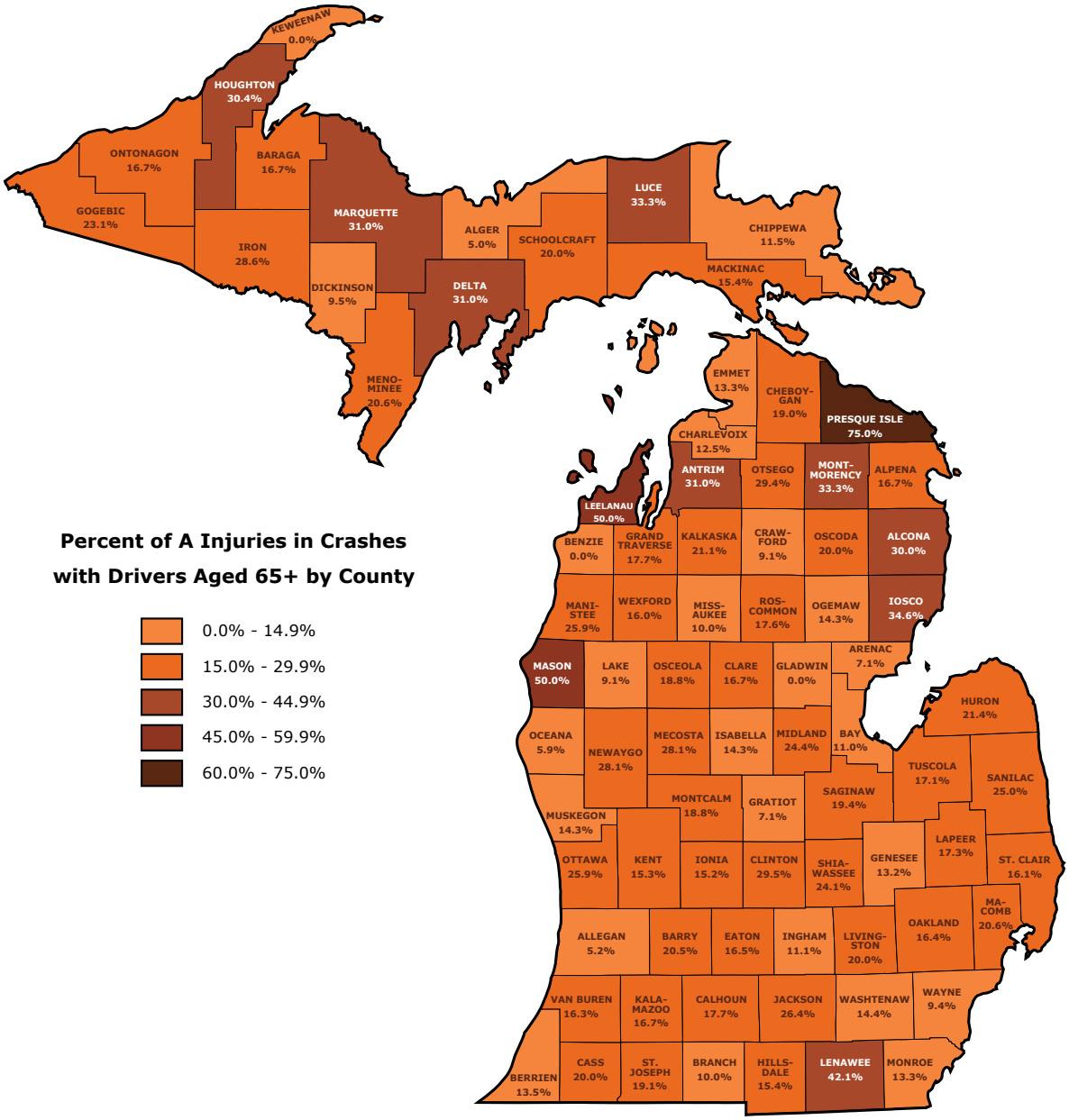

MICHIGAN OHSP Office of Highway Safety Planning

Michigan Department of State Police
Office of Highway Safety Planning - Traffic Safety Programs (517) 284-3332
WWW.MICHIGAN.GOV/OHSP

UMTRI

2020 SENIOR DRIVERS (AGE 65 AND OVER)

COUNTY	A INJURIES IN SENIOR DRIVER (AGE 65+) CRASHES	TOTAL A INJURIES	PERCENT OF A INJURIES IN SENIOR DRIVER (AGE 65+) CRASHES
Alcona	3	10	30.0
Alger	1	20	5.0
Allegan	3	58	5.2
Alpena	1	6	16.7
Antrim	9	29	31.0
Arenac	1	14	7.1
Baraga	2	12	16.7
Barry	9	44	20.5
Bay	9	82	11.0
Benzie	0	8	0.0
Berrien	15	111	13.5
Branch	3	30	10.0
Calhoun	14	79	17.7
Cass	11	55	20.0
Charlevoix	1	8	12.5
Cheboygan	4	21	19.0
Chippewa	3	26	11.5
Clare	6	36	16.7
Clinton	13	44	29.5
Crawford	2	22	9.1
Delta	9	29	31.0
Dickinson	2	21	9.5
Eaton	13	79	16.5
Emmet	2	15	13.3
Genesee	27	204	13.2
Gladwin	0	25	0.0
Gogebic	3	13	23.1
Grand Traverse	11	62	17.7
Gratiot	2	28	7.1
Hillsdale	4	26	15.4
Houghton	7	23	30.4
Huron	6	28	21.4
Ingham	17	153	11.1
Ionia	7	46	15.2
Iosco	9	26	34.6
Iron	2	7	28.6
Isabella	7	49	14.3
Jackson	19	72	26.4
Kalamazoo	31	186	16.7
Kalkaska	4	19	21.1
Kent	60	391	15.3
Keweenaw	0	5	0.0

COUNTY	A INJURIES IN SENIOR DRIVER (AGE 65+) CRASHES	TOTAL A INJURIES	PERCENT OF A INJURIES IN SENIOR DRIVER (AGE 65+) CRASHES
Lake	1	11	9.1
Lapeer	9	52	17.3
Leelanau	3	6	50.0
Lenawee	16	38	42.1
Livingston	16	80	20.0
Luce	2	6	33.3
Mackinac	2	13	15.4
Macomb	50	243	20.6
Manistee	7	27	25.9
Marquette	9	29	31.0
Mason	13	26	50.0
Mecosta	9	32	28.1
Menominee	7	34	20.6
Midland	10	41	24.4
Missaukee	2	20	10.0
Monroe	11	83	13.3
Montcalm	12	64	18.8
Montmorency	1	3	33.3
Muskegon	15	105	14.3
Newaygo	16	57	28.1
Oakland	62	379	16.4
Oceana	1	17	5.9
Ogemaw	1	7	14.3
Ontonagon	1	6	16.7
Osceola	6	32	18.8
Oscoda	1	5	20.0
Otsego	5	17	29.4
Ottawa	29	112	25.9
Presque Isle	3	4	75.0
Roscommon	6	34	17.6
Saginaw	24	124	19.4
St. Clair	15	93	16.1
St. Joseph	9	47	19.1
Sanilac	7	28	25.0
Schoolcraft	1	5	20.0
Shiawassee	14	58	24.1
Tuscola	7	41	17.1
Van Buren	8	49	16.3
Washtenaw	20	139	14.4
Wayne	96	1,019	9.4
Wexford	4	25	16.0
Total	883	5,433	16.3

MTCF

Michigan Traffic Crash Facts

SENIOR DRIVERS

AGE 65 AND OVER

2020

This map displays shaded categories of fatalities and suspected serious injuries (KA injuries) in crashes where there is a driver age 65 and over in each county as a percentage of the total KA injuries for that county. Darker shades represent higher percentages of senior driver-involved crash KA injuries and lighter shades represent lower percentages.

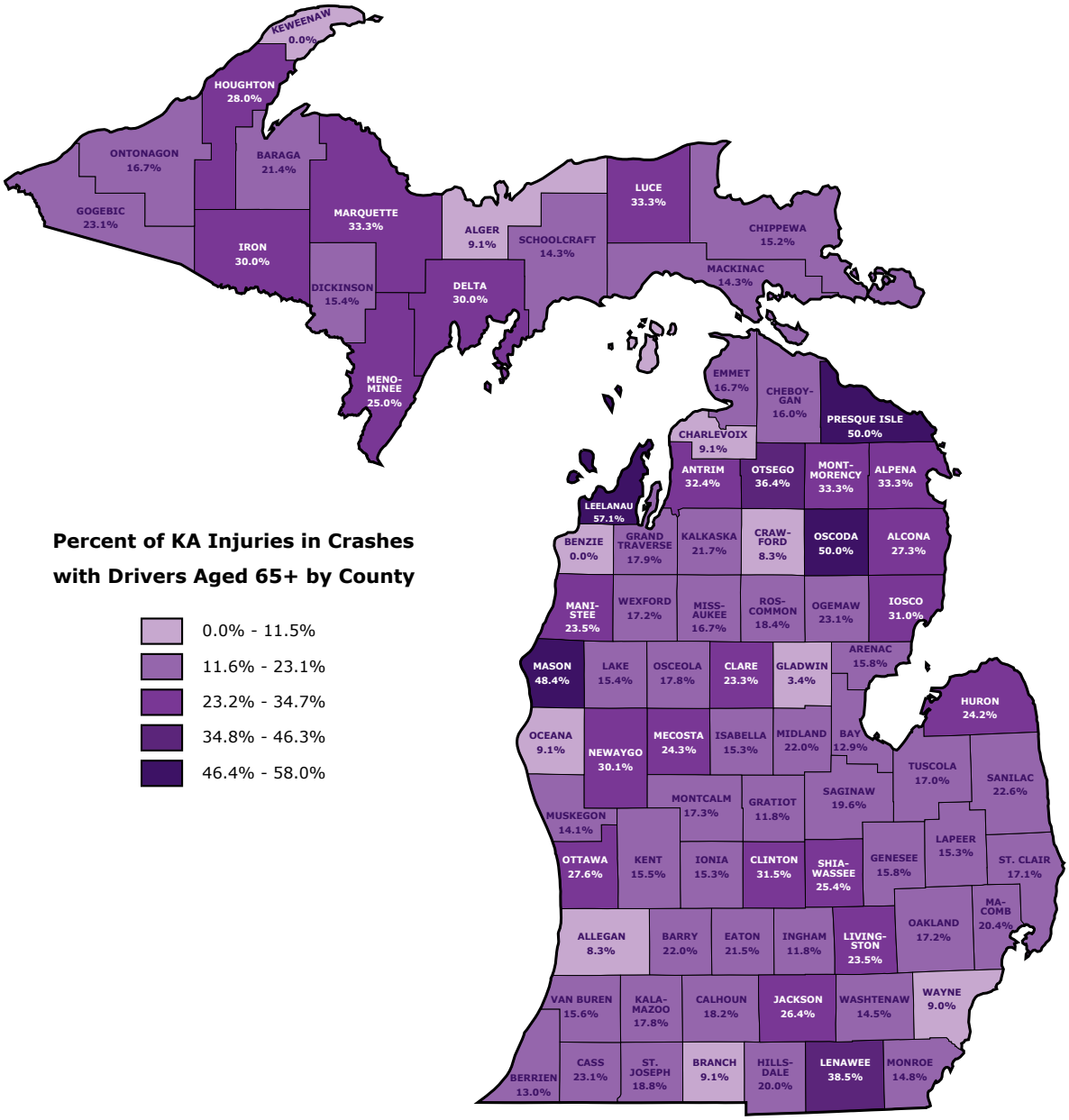

MICHIGAN OHSP Office of Highway Safety Planning

Michigan Department of State Police
Office of Highway Safety Planning - Traffic Safety Programs (517) 284-3332
WWW.MICHIGAN.GOV/OHSP

UMTRI

2020 SENIOR DRIVERS (AGE 65 AND OVER)

COUNTY	KA INJURIES IN SENIOR DRIVER (AGE 65+) CRASHES	TOTAL KA INJURIES	PERCENT OF KA INJURIES IN SENIOR DRIVER (AGE 65+) CRASHES
Alcona	3	11	27.3
Alger	2	22	9.1
Allegan	7	84	8.3
Alpena	3	9	33.3
Antrim	11	34	32.4
Arenac	3	19	15.8
Baraga	3	14	21.4
Barry	11	50	22.0
Bay	12	93	12.9
Benzie	0	8	0.0
Berrien	16	123	13.0
Branch	3	33	9.1
Calhoun	18	99	18.2
Cass	15	65	23.1
Charlevoix	1	11	9.1
Cheboygan	4	25	16.0
Chippewa	5	33	15.2
Clare	10	43	23.3
Clinton	17	54	31.5
Crawford	2	24	8.3
Delta	9	30	30.0
Dickinson	4	26	15.4
Eaton	20	93	21.5
Emmet	3	18	16.7
Genesee	41	259	15.8
Gladwin	1	29	3.4
Gogebic	3	13	23.1
Grand Traverse	12	67	17.9
Gratiot	4	34	11.8
Hillsdale	6	30	20.0
Houghton	7	25	28.0
Huron	8	33	24.2
Ingham	20	170	11.8
Ionia	9	59	15.3
Iosco	9	29	31.0
Iron	3	10	30.0
Isabella	9	59	15.3
Jackson	23	87	26.4
Kalamazoo	37	208	17.8
Kalkaska	5	23	21.7
Kent	69	446	15.5
Keweenaw	0	5	0.0

COUNTY	KA INJURIES IN SENIOR DRIVER (AGE 65+) CRASHES	TOTAL KA INJURIES	PERCENT OF KA INJURIES IN SENIOR DRIVER (AGE 65+) CRASHES
Lake	2	13	15.4
Lapeer	9	59	15.3
Leelanau	4	7	57.1
Lenawee	20	52	38.5
Livingston	24	102	23.5
Luce	2	6	33.3
Mackinac	2	14	14.3
Macomb	58	284	20.4
Manistee	8	34	23.5
Marquette	11	33	33.3
Mason	15	31	48.4
Mecosta	9	37	24.3
Menominee	10	40	25.0
Midland	11	50	22.0
Missaukee	4	24	16.7
Monroe	16	108	14.8
Montcalm	13	75	17.3
Montmorency	1	3	33.3
Muskegon	18	128	14.1
Newaygo	22	73	30.1
Oakland	76	441	17.2
Oceana	2	22	9.1
Ogemaw	3	13	23.1
Ontonagon	1	6	16.7
Osceola	8	45	17.8
Oscoda	5	10	50.0
Otsego	8	22	36.4
Ottawa	35	127	27.6
Presque Isle	3	6	50.0
Roscommon	7	38	18.4
Saginaw	27	138	19.6
St. Clair	20	117	17.1
St. Joseph	12	64	18.8
Sanilac	7	31	22.6
Schoolcraft	1	7	14.3
Shiawassee	17	67	25.4
Tuscola	9	53	17.0
Van Buren	10	64	15.6
Washtenaw	24	165	14.5
Wayne	115	1,271	9.0
Wexford	5	29	17.2
Total	1,102	6,516	16.9

MTCF

Michigan Traffic Crash Facts

MOTORCYCLES

2020

This map displays shaded categories of licensed motorcycle operators in each county as a percentage of the total licensed drivers for that county. Darker shades represent higher percentages of licensed motorcycle operators and lighter shades represent lower percentages.

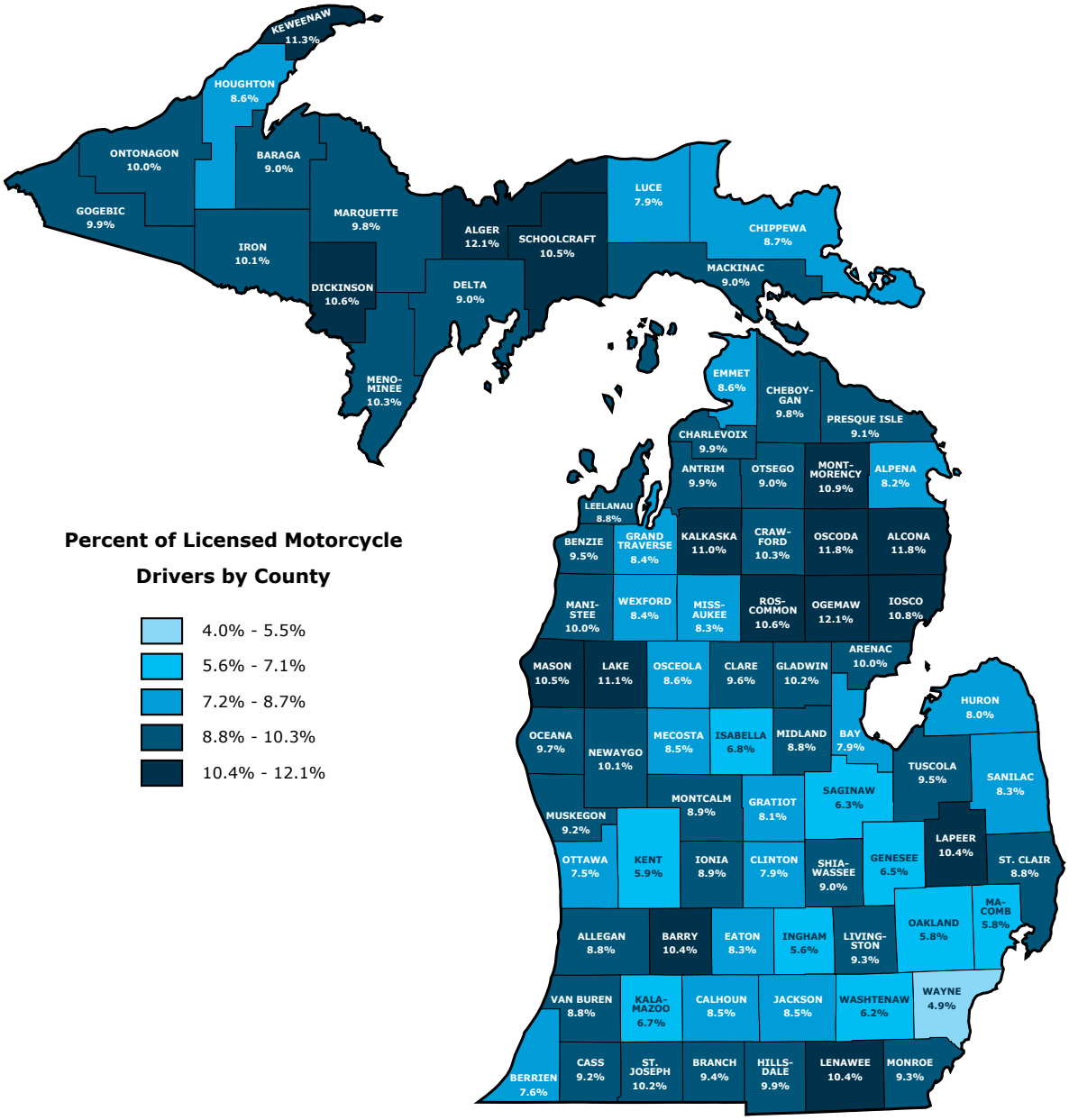

Michigan Department of State Police
Office of Highway Safety Planning - Traffic Safety Programs (517) 284-3332
WWW.MICHIGAN.GOV/OHSP

2020 MOTORCYCLES

COUNTY	LICENSED MOTORCYCLE OPERATORS	TOTAL LICENSED DRIVERS	PERCENT OF LICENSED MOTORCYCLE OPERATORS
Alcona	1,048	8,859	11.8
Alger	791	6,547	12.1
Allegan	7,807	88,706	8.8
Alpena	1,817	22,202	8.2
Antrim	1,970	19,957	9.9
Arenac	1,185	11,822	10.0
Baraga	505	5,597	9.0
Barry	4,890	47,217	10.4
Bay	6,207	78,148	7.9
Benzie	1,414	14,828	9.5
Berrien	8,348	109,189	7.6
Branch	2,763	29,540	9.4
Calhoun	7,790	91,915	8.5
Cass	3,447	37,315	9.2
Charlevoix	2,129	21,405	9.9
Cheboygan	2,047	20,824	9.8
Chippewa	2,071	23,757	8.7
Clare	2,204	22,967	9.6
Clinton	4,697	59,227	7.9
Crawford	1,086	10,564	10.3
Delta	2,503	27,788	9.0
Dickinson	2,092	19,703	10.6
Eaton	6,679	80,394	8.3
Emmet	2,396	27,916	8.6
Genesee	18,745	286,769	6.5
Gladwin	2,009	19,664	10.2
Gogebic	1,047	10,597	9.9
Grand Traverse	6,223	73,930	8.4
Gratiot	2,199	27,158	8.1
Hillsdale	3,250	32,787	9.9
Houghton	2,043	23,805	8.6
Huron	1,984	24,833	8.0
Ingham	10,504	185,973	5.6
Ionia	3,913	44,087	8.9
Iosco	2,206	20,355	10.8
Iron	906	8,931	10.1
Isabella	2,721	39,780	6.8
Jackson	9,428	110,889	8.5
Kalamazoo	12,016	179,409	6.7
Kalkaska	1,563	14,257	11.0
Kent	27,185	459,688	5.9
Keweenaw	202	1,792	11.3

COUNTY	LICENSED MOTORCYCLE OPERATORS	TOTAL LICENSED DRIVERS	PERCENT OF LICENSED MOTORCYCLE OPERATORS
Lake	937	8,475	11.1
Lapeer	7,156	68,486	10.4
Leelanau	1,678	18,970	8.8
Lenawee	7,490	71,909	10.4
Livingston	14,261	153,938	9.3
Luce	327	4,119	7.9
Mackinac	806	8,973	9.0
Macomb	38,160	656,790	5.8
Manistee	1,884	18,813	10.0
Marquette	4,595	46,946	9.8
Mason	2,356	22,477	10.5
Mecosta	2,335	27,563	8.5
Menominee	1,784	17,243	10.3
Midland	5,624	63,637	8.8
Missaukee	935	11,301	8.3
Monroe	10,799	115,912	9.3
Montcalm	4,050	45,713	8.9
Montmorency	857	7,849	10.9
Muskegon	11,298	123,257	9.2
Newaygo	3,697	36,770	10.1
Oakland	56,268	967,227	5.8
Oceana	1,913	19,629	9.7
Ogemaw	1,999	16,544	12.1
Ontonagon	491	4,927	10.0
Osceola	1,454	16,866	8.6
Oscoda	757	6,422	11.8
Otsego	1,785	19,753	9.0
Ottawa	15,761	211,242	7.5
Presque Isle	981	10,831	9.1
Roscommon	2,107	19,858	10.6
Saginaw	8,352	132,234	6.3
St. Clair	10,577	120,732	8.8
St. Joseph	4,165	40,974	10.2
Sanilac	2,551	30,670	8.3
Schoolcraft	677	6,450	10.5
Shiawassee	4,688	51,881	9.0
Tuscola	3,785	40,016	9.5
Van Buren	4,847	54,879	8.8
Washtenaw	15,716	251,644	6.2
Wayne	53,461	1,090,362	4.9
Wexford	2,092	24,811	8.4
Total	501,486	7,118,184	7.0

MTCF

Michigan Traffic Crash Facts

MOTORCYCLES

2020

This map displays shaded categories of motorcycle-involved crashes in each county as a percentage of the total crashes for that county. Darker shades represent higher percentages of motorcycle-involved crashes and lighter shades represent lower percentages.

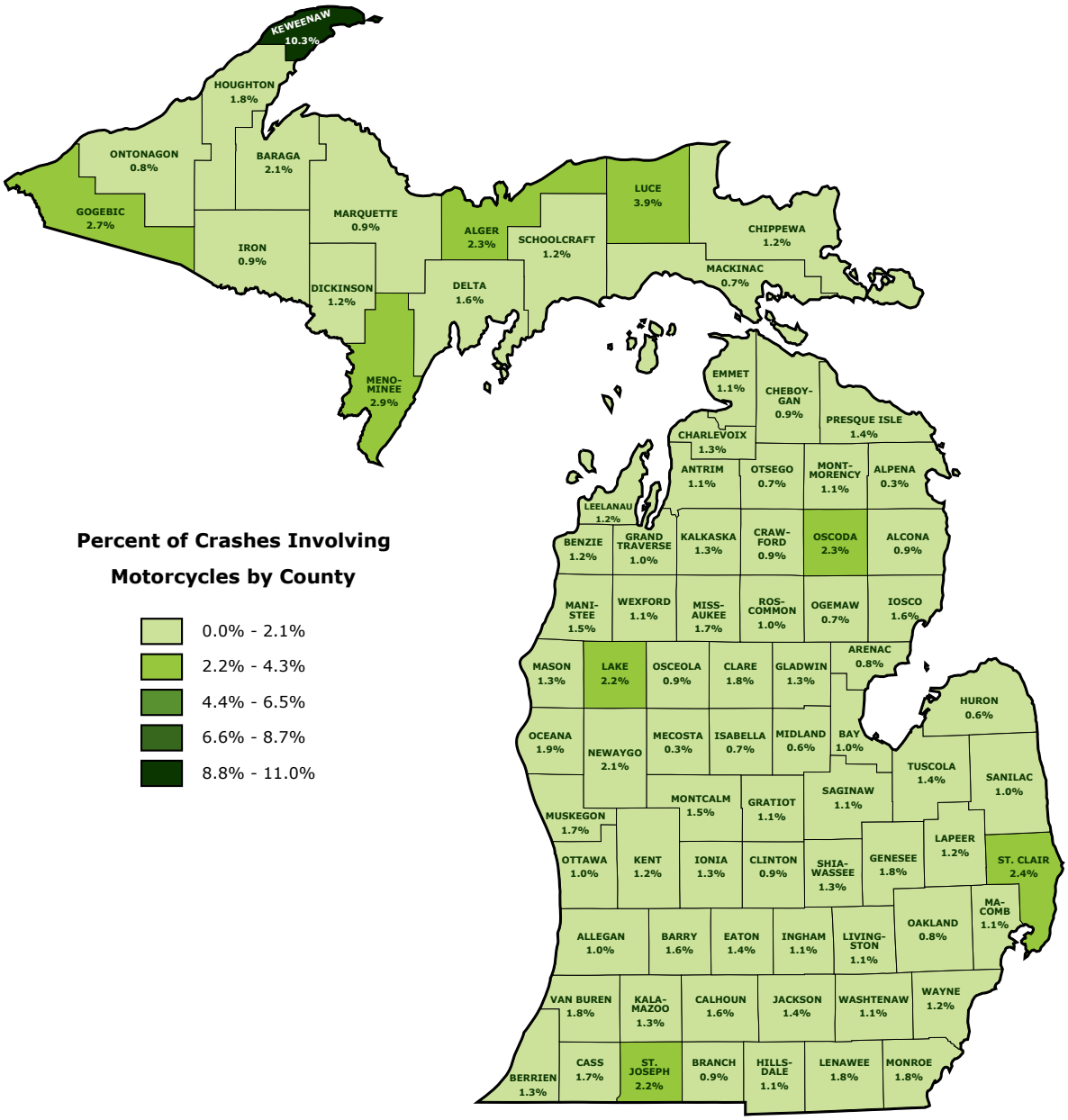

Michigan Department of State Police
Office of Highway Safety Planning - Traffic Safety Programs (517) 284-3332
WWW.MICHIGAN.GOV/OHSP

2020 MOTORCYCLES

COUNTY	MOTORCYCLE CRASHES	TOTAL CRASHES	PERCENT OF MOTORCYCLE CRASHES
Alcona	4	463	0.9
Alger	6	266	2.3
Allegan	34	3,252	1.0
Alpena	2	600	0.3
Antrim	9	796	1.1
Arenac	6	731	0.8
Baraga	5	242	2.1
Barry	23	1,466	1.6
Bay	25	2,568	1.0
Benzie	6	500	1.2
Berrien	52	3,901	1.3
Branch	13	1,443	0.9
Calhoun	56	3,422	1.6
Cass	25	1,439	1.7
Charlevoix	12	944	1.3
Cheboygan	8	924	0.9
Chippewa	9	754	1.2
Clare	18	973	1.8
Clinton	19	2,114	0.9
Crawford	5	577	0.9
Delta	17	1,087	1.6
Dickinson	9	771	1.2
Eaton	37	2,700	1.4
Emmet	12	1,044	1.1
Genesee	167	9,031	1.8
Gladwin	9	716	1.3
Gogebic	6	219	2.7
Grand Traverse	27	2,821	1.0
Gratiot	16	1,457	1.1
Hillsdale	18	1,591	1.1
Houghton	12	671	1.8
Huron	8	1,423	0.6
Ingham	73	6,927	1.1
Ionia	20	1,508	1.3
Iosco	9	549	1.6
Iron	4	431	0.9
Isabella	15	2,171	0.7
Jackson	63	4,466	1.4
Kalamazoo	90	6,933	1.3
Kalkaska	7	531	1.3
Kent	210	17,056	1.2
Keweenaw	6	58	10.3

COUNTY	MOTORCYCLE CRASHES	TOTAL CRASHES	PERCENT OF MOTORCYCLE CRASHES
Lake	9	403	2.2
Lapeer	30	2,537	1.2
Leelanau	6	513	1.2
Lenawee	38	2,144	1.8
Livingston	40	3,588	1.1
Luce	5	128	3.9
Mackinac	3	442	0.7
Macomb	194	17,796	1.1
Manistee	13	862	1.5
Marquette	12	1,350	0.9
Mason	15	1,178	1.3
Mecosta	4	1,543	0.3
Menominee	11	378	2.9
Midland	12	2,140	0.6
Missaukee	11	636	1.7
Monroe	58	3,294	1.8
Montcalm	27	1,824	1.5
Montmorency	3	282	1.1
Muskegon	73	4,242	1.7
Newaygo	32	1,500	2.1
Oakland	220	26,316	0.8
Oceana	18	971	1.9
Ogemaw	5	709	0.7
Ontonagon	2	258	0.8
Osceola	9	1,044	0.9
Oscoda	5	217	2.3
Otsego	5	748	0.7
Ottawa	63	6,439	1.0
Presque Isle	7	488	1.4
Roscommon	7	673	1.0
Saginaw	52	4,798	1.1
St. Clair	79	3,310	2.4
St. Joseph	33	1,488	2.2
Sanilac	15	1,496	1.0
Schoolcraft	4	323	1.2
Shiawassee	25	1,930	1.3
Tuscola	23	1,660	1.4
Van Buren	35	1,973	1.8
Washtenaw	78	7,164	1.1
Wayne	523	44,017	1.2
Wexford	12	1,094	1.1
Total	2,988	245,432	1.2

MTCF

Michigan Traffic Crash Facts

MOTORCYCLES

2020

This map displays shaded categories of fatalities to motorcyclists in crashes in each county as a percentage of the total fatalities for that county. Darker shades represent higher percentages of motorcyclist crash fatalities and lighter shades represent lower percentages.

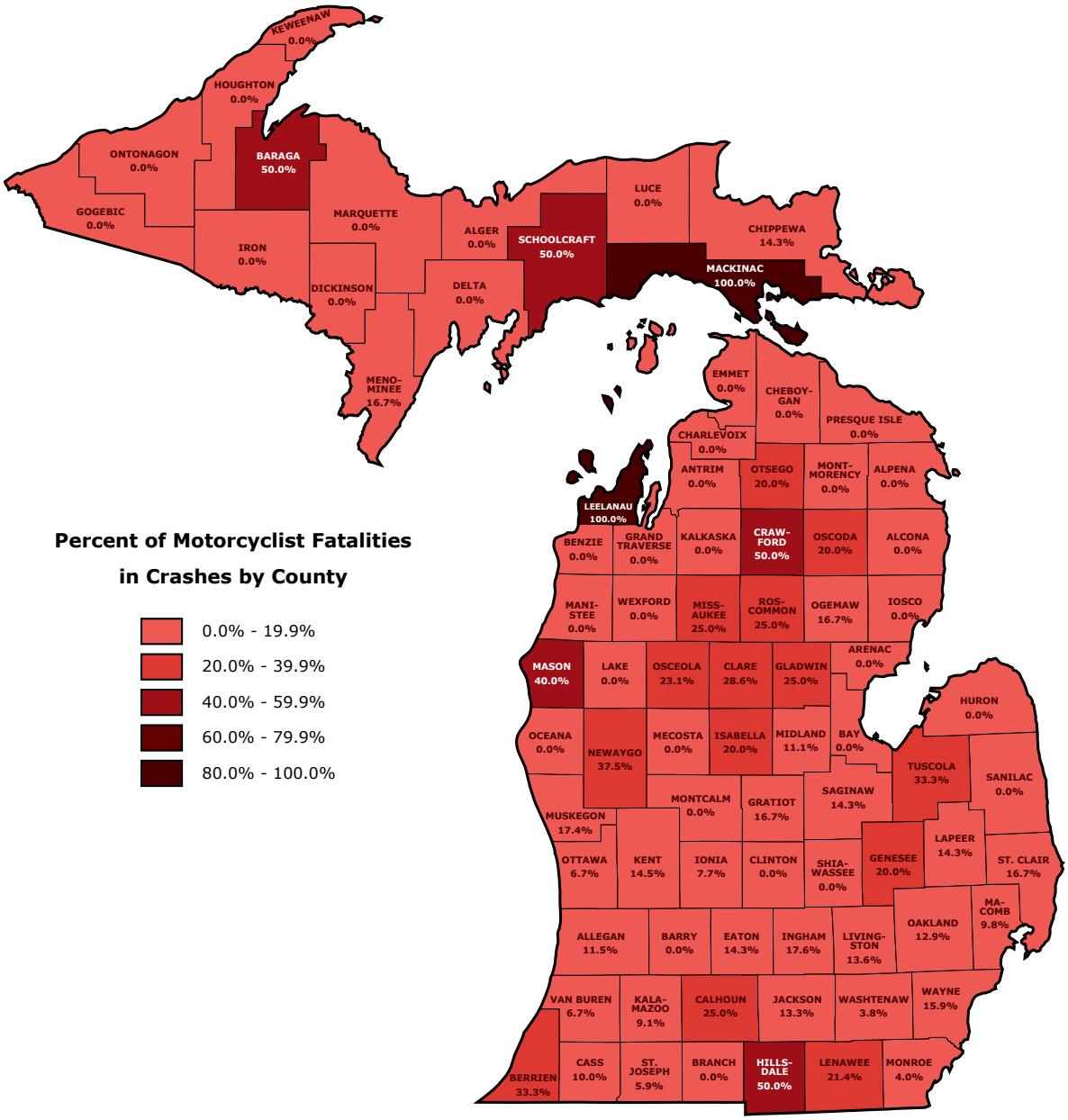

Michigan Department of State Police
Office of Highway Safety Planning - Traffic Safety Programs (517) 284-3332
WWW.MICHIGAN.GOV/OHSP

2020 MOTORCYCLES

COUNTY	MOTORCYCLIST FATALITIES	TOTAL FATALITIES	PERCENT OF MOTORCYCLIST FATALITIES IN CRASHES
Alcona	0	1	0.0
Alger	0	2	0.0
Allegan	3	26	11.5
Alpena	0	3	0.0
Antrim	0	5	0.0
Arenac	0	5	0.0
Baraga	1	2	50.0
Barry	0	6	0.0
Bay	0	11	0.0
Benzie	0	0	0.0
Berrien	4	12	33.3
Branch	0	3	0.0
Calhoun	5	20	25.0
Cass	1	10	10.0
Charlevoix	0	3	0.0
Cheboygan	0	4	0.0
Chippewa	1	7	14.3
Clare	2	7	28.6
Clinton	0	10	0.0
Crawford	1	2	50.0
Delta	0	1	0.0
Dickinson	0	5	0.0
Eaton	2	14	14.3
Emmet	0	3	0.0
Genesee	11	55	20.0
Gladwin	1	4	25.0
Gogebic	0	0	0.0
Grand Traverse	0	5	0.0
Gratiot	1	6	16.7
Hillsdale	2	4	50.0
Houghton	0	2	0.0
Huron	0	5	0.0
Ingham	3	17	17.6
Ionia	1	13	7.7
Iosco	0	3	0.0
Iron	0	3	0.0
Isabella	2	10	20.0
Jackson	2	15	13.3
Kalamazoo	2	22	9.1
Kalkaska	0	4	0.0
Kent	8	55	14.5
Keweenaw	0	0	0.0

COUNTY	MOTORCYCLIST FATALITIES	TOTAL FATALITIES	PERCENT OF MOTORCYCLIST FATALITIES IN CRASHES
Lake	0	2	0.0
Lapeer	1	7	14.3
Leelanau	1	1	100.0
Lenawee	3	14	21.4
Livingston	3	22	13.6
Luce	0	0	0.0
Mackinac	1	1	100.0
Macomb	4	41	9.8
Manistee	0	7	0.0
Marquette	0	4	0.0
Mason	2	5	40.0
Mecosta	0	5	0.0
Menominee	1	6	16.7
Midland	1	9	11.1
Missaukee	1	4	25.0
Monroe	1	25	4.0
Montcalm	0	11	0.0
Montmorency	0	0	0.0
Muskegon	4	23	17.4
Newaygo	6	16	37.5
Oakland	8	62	12.9
Oceana	0	5	0.0
Ogemaw	1	6	16.7
Ontonagon	0	0	0.0
Osceola	3	13	23.1
Oscoda	1	5	20.0
Otsego	1	5	20.0
Ottawa	1	15	6.7
Presque Isle	0	2	0.0
Roscommon	1	4	25.0
Saginaw	2	14	14.3
St. Clair	4	24	16.7
St. Joseph	1	17	5.9
Sanilac	0	3	0.0
Schoolcraft	1	2	50.0
Shiawassee	0	9	0.0
Tuscola	4	12	33.3
Van Buren	1	15	6.7
Washtenaw	1	26	3.8
Wayne	40	252	15.9
Wexford	0	4	0.0
Total	152	1,083	14.0

MTCF

Michigan Traffic Crash Facts

MOTORCYCLES

2020

This map displays shaded categories of suspected serious injuries (A injuries) to motorcyclists in crashes in each county as a percentage of the total A injuries for that county. Darker shades represent higher percentages of motorcyclist crash A injuries and lighter shades represent lower percentages.

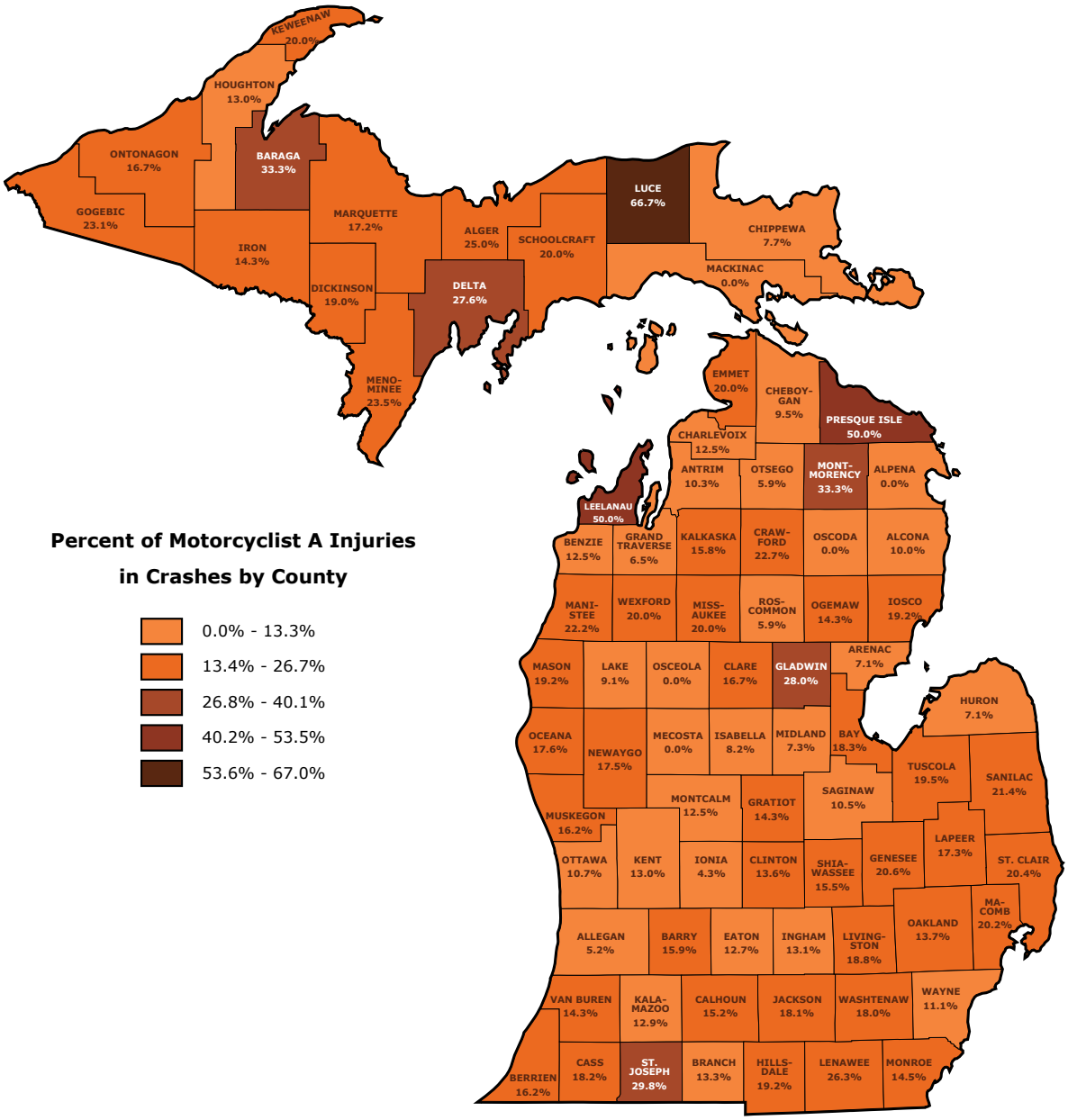

MICHIGAN OHSP Office of Highway Safety Planning

Michigan Department of State Police
Office of Highway Safety Planning - Traffic Safety Programs (517) 284-3332
WWW.MICHIGAN.GOV/OHSP

UMTRI

2020 MOTORCYCLES

COUNTY	MOTORCYCLIST A INJURIES	TOTAL A INJURIES	PERCENT OF MOTORCYCLIST A INJURIES IN CRASHES
Alcona	1	10	10.0
Alger	5	20	25.0
Allegan	3	58	5.2
Alpena	0	6	0.0
Antrim	3	29	10.3
Arenac	1	14	7.1
Baraga	4	12	33.3
Barry	7	44	15.9
Bay	15	82	18.3
Benzie	1	8	12.5
Berrien	18	111	16.2
Branch	4	30	13.3
Calhoun	12	79	15.2
Cass	10	55	18.2
Charlevoix	1	8	12.5
Cheboygan	2	21	9.5
Chippewa	2	26	7.7
Clare	6	36	16.7
Clinton	6	44	13.6
Crawford	5	22	22.7
Delta	8	29	27.6
Dickinson	4	21	19.0
Eaton	10	79	12.7
Emmet	3	15	20.0
Genesee	42	204	20.6
Gladwin	7	25	28.0
Gogebic	3	13	23.1
Grand Traverse	4	62	6.5
Gratiot	4	28	14.3
Hillsdale	5	26	19.2
Houghton	3	23	13.0
Huron	2	28	7.1
Ingham	20	153	13.1
Ionia	2	46	4.3
Iosco	5	26	19.2
Iron	1	7	14.3
Isabella	4	49	8.2
Jackson	13	72	18.1
Kalamazoo	24	186	12.9
Kalkaska	3	19	15.8
Kent	51	391	13.0
Keweenaw	1	5	20.0

COUNTY	MOTORCYCLIST A INJURIES	TOTAL A INJURIES	PERCENT OF MOTORCYCLIST A INJURIES IN CRASHES
Lake	1	11	9.1
Lapeer	9	52	17.3
Leelanau	3	6	50.0
Lenawee	10	38	26.3
Livingston	15	80	18.8
Luce	4	6	66.7
Mackinac	0	13	0.0
Macomb	49	243	20.2
Manistee	6	27	22.2
Marquette	5	29	17.2
Mason	5	26	19.2
Mecosta	0	32	0.0
Menominee	8	34	23.5
Midland	3	41	7.3
Missaukee	4	20	20.0
Monroe	12	83	14.5
Montcalm	8	64	12.5
Montmorency	1	3	33.3
Muskegon	17	105	16.2
Newaygo	10	57	17.5
Oakland	52	379	13.7
Oceana	3	17	17.6
Ogemaw	1	7	14.3
Ontonagon	1	6	16.7
Osceola	0	32	0.0
Oscoda	0	5	0.0
Otsego	1	17	5.9
Ottawa	12	112	10.7
Presque Isle	2	4	50.0
Roscommon	2	34	5.9
Saginaw	13	124	10.5
St. Clair	19	93	20.4
St. Joseph	14	47	29.8
Sanilac	6	28	21.4
Schoolcraft	1	5	20.0
Shiawassee	9	58	15.5
Tuscola	8	41	19.5
Van Buren	7	49	14.3
Washtenaw	25	139	18.0
Wayne	113	1,019	11.1
Wexford	5	25	20.0
Total	789	5,433	14.5

MTCF

Michigan Traffic Crash Facts

MOTORCYCLES

2020

This map displays shaded categories of fatalities and suspected serious injuries (KA injuries) to motorcyclists in crashes in each county as a percentage of the total KA injuries for that county. Darker shades represent higher percentages of motorcyclist crash KA injuries and lighter shades represent lower percentages.

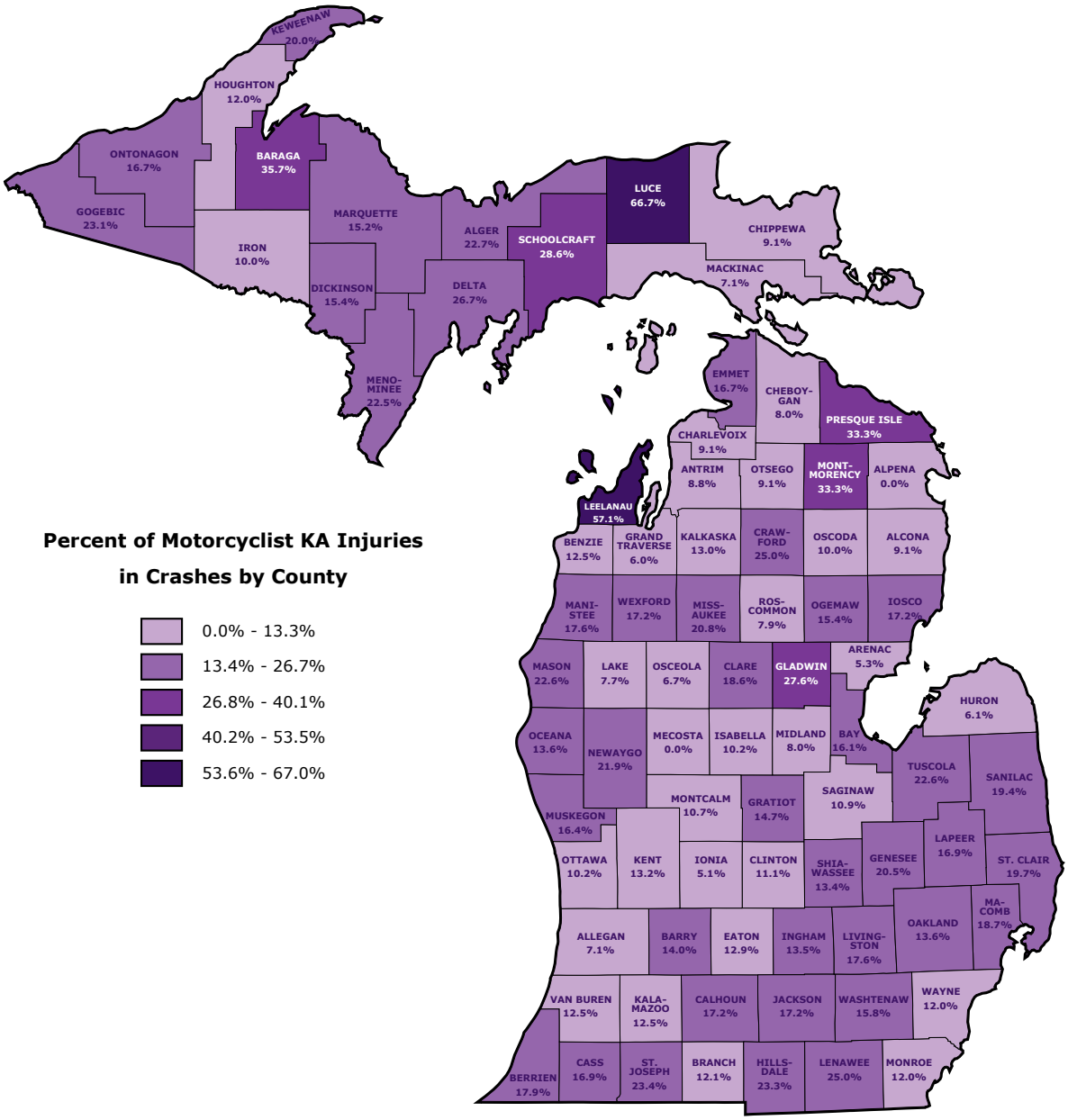

MICHIGAN OHSP Office of Highway Safety Planning

Michigan Department of State Police
Office of Highway Safety Planning - Traffic Safety Programs (517) 284-3332
WWW.MICHIGAN.GOV/OHSP

UMTRI

2020 MOTORCYCLES

COUNTY	MOTORCYCLIST KA INJURIES	TOTAL KA INJURIES	PERCENT OF MOTORCYCLIST KA INJURIES IN CRASHES
Alcona	1	11	9.1
Alger	5	22	22.7
Allegan	6	84	7.1
Alpena	0	9	0.0
Antrim	3	34	8.8
Arenac	1	19	5.3
Baraga	5	14	35.7
Barry	7	50	14.0
Bay	15	93	16.1
Benzie	1	8	12.5
Berrien	22	123	17.9
Branch	4	33	12.1
Calhoun	17	99	17.2
Cass	11	65	16.9
Charlevoix	1	11	9.1
Cheboygan	2	25	8.0
Chippewa	3	33	9.1
Clare	8	43	18.6
Clinton	6	54	11.1
Crawford	6	24	25.0
Delta	8	30	26.7
Dickinson	4	26	15.4
Eaton	12	93	12.9
Emmet	3	18	16.7
Genesee	53	259	20.5
Gladwin	8	29	27.6
Gogebic	3	13	23.1
Grand Traverse	4	67	6.0
Gratiot	5	34	14.7
Hillsdale	7	30	23.3
Houghton	3	25	12.0
Huron	2	33	6.1
Ingham	23	170	13.5
Ionia	3	59	5.1
Iosco	5	29	17.2
Iron	1	10	10.0
Isabella	6	59	10.2
Jackson	15	87	17.2
Kalamazoo	26	208	12.5
Kalkaska	3	23	13.0
Kent	59	446	13.2
Keweenaw	1	5	20.0

COUNTY	MOTORCYCLIST KA INJURIES	TOTAL KA INJURIES	PERCENT OF MOTORCYCLIST KA INJURIES IN CRASHES
Lake	1	13	7.7
Lapeer	10	59	16.9
Leelanau	4	7	57.1
Lenawee	13	52	25.0
Livingston	18	102	17.6
Luce	4	6	66.7
Mackinac	1	14	7.1
Macomb	53	284	18.7
Manistee	6	34	17.6
Marquette	5	33	15.2
Mason	7	31	22.6
Mecosta	0	37	0.0
Menominee	9	40	22.5
Midland	4	50	8.0
Missaukee	5	24	20.8
Monroe	13	108	12.0
Montcalm	8	75	10.7
Montmorency	1	3	33.3
Muskegon	21	128	16.4
Newaygo	16	73	21.9
Oakland	60	441	13.6
Oceana	3	22	13.6
Ogemaw	2	13	15.4
Ontonagon	1	6	16.7
Osceola	3	45	6.7
Oscoda	1	10	10.0
Otsego	2	22	9.1
Ottawa	13	127	10.2
Presque Isle	2	6	33.3
Roscommon	3	38	7.9
Saginaw	15	138	10.9
St. Clair	23	117	19.7
St. Joseph	15	64	23.4
Sanilac	6	31	19.4
Schoolcraft	2	7	28.6
Shiawassee	9	67	13.4
Tuscola	12	53	22.6
Van Buren	8	64	12.5
Washtenaw	26	165	15.8
Wayne	153	1,271	12.0
Wexford	5	29	17.2
Total	941	6,516	14.4

MTCF

Michigan Traffic Crash Facts

WINTER WEATHER

OCTOBER 2019 - APRIL 2020

2020

This map displays shaded categories of winter weather crashes in each county as a percentage of the total crashes for that county during the time period from October 2019 to April 2020. Darker shades represent higher percentages of winter weather crashes and lighter shades represent lower percentages.

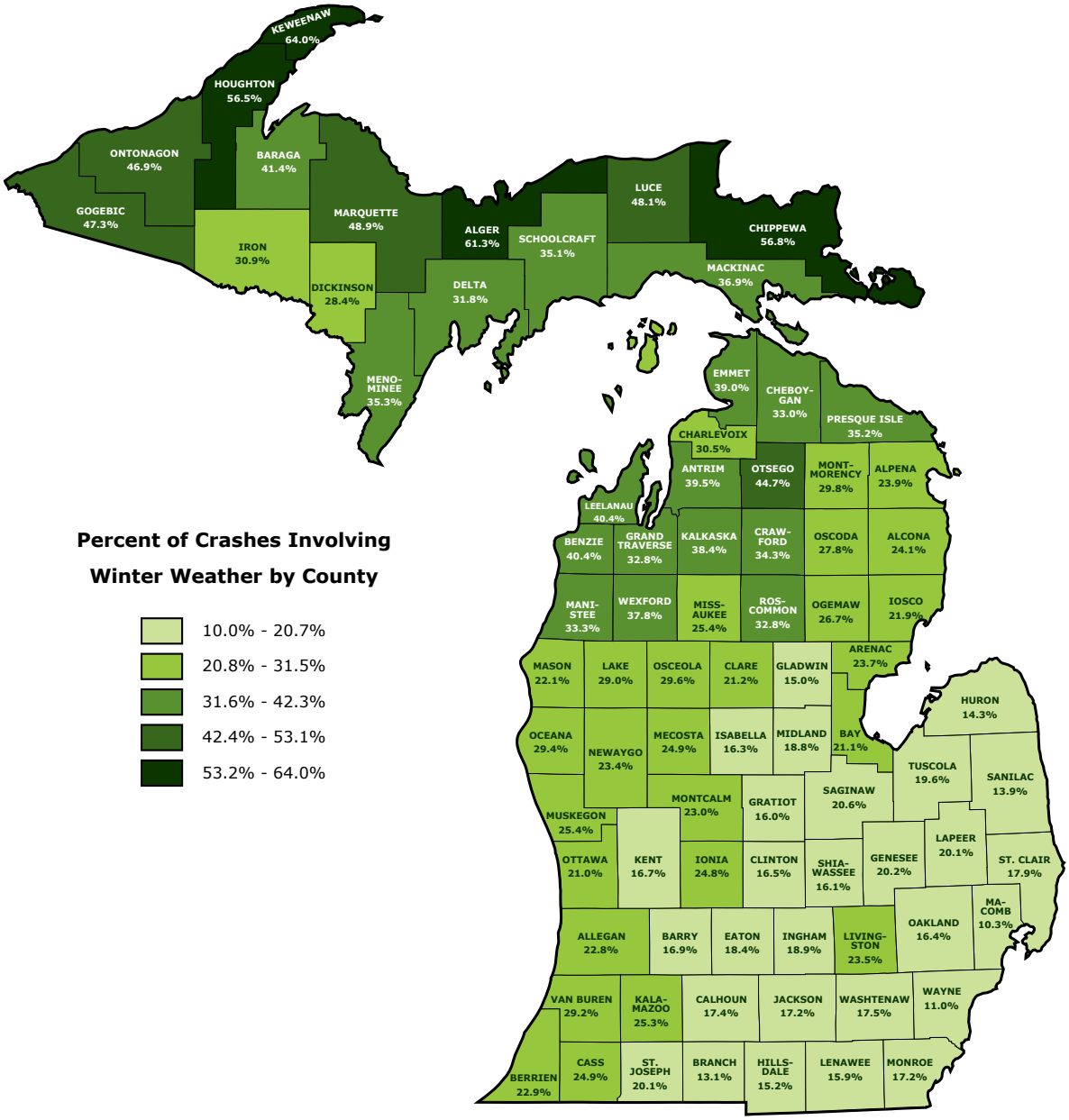

Michigan Department of State Police
Office of Highway Safety Planning - Traffic Safety Programs (517) 284-3332
WWW.MICHIGAN.GOV/OHSP

2020 WINTER WEATHER (OCTOBER 2019 - APRIL 2020)

COUNTY	WINTER WEATHER CRASHES	TOTAL CRASHES	PERCENT OF WINTER WEATHER CRASHES
Alcona	83	345	24.1
Alger	103	168	61.3
Allegan	509	2,228	22.8
Alpena	106	443	23.9
Antrim	246	622	39.5
Arenac	114	481	23.7
Baraga	70	169	41.4
Barry	182	1,074	16.9
Bay	353	1,672	21.1
Benzie	130	322	40.4
Berrien	575	2,515	22.9
Branch	122	933	13.1
Calhoun	406	2,339	17.4
Cass	242	971	24.9
Charlevoix	196	642	30.5
Cheboygan	186	564	33.0
Chippewa	330	581	56.8
Clare	143	674	21.2
Clinton	255	1,547	16.5
Crawford	129	376	34.3
Delta	235	738	31.8
Dickinson	161	567	28.4
Eaton	377	2,050	18.4
Emmet	270	692	39.0
Genesee	1,179	5,850	20.2
Gladwin	78	521	15.0
Gogebic	79	167	47.3
Grand Traverse	641	1,956	32.8
Gratiot	164	1,027	16.0
Hillsdale	169	1,110	15.2
Houghton	278	492	56.5
Huron	136	950	14.3
Ingham	990	5,247	18.9
Ionia	282	1,139	24.8
Iosco	69	315	21.9
Iron	92	298	30.9
Isabella	259	1,587	16.3
Jackson	545	3,172	17.2
Kalamazoo	1,243	4,909	25.3
Kalkaska	146	380	38.4
Kent	1,929	11,575	16.7
Keweenaw	16	25	64.0

COUNTY	WINTER WEATHER CRASHES	TOTAL CRASHES	PERCENT OF WINTER WEATHER CRASHES
Lake	69	238	29.0
Lapeer	362	1,802	20.1
Leelanau	158	391	40.4
Lenawee	235	1,475	15.9
Livingston	609	2,588	23.5
Luce	51	106	48.1
Mackinac	129	350	36.9
Macomb	1,203	11,679	10.3
Manistee	178	534	33.3
Marquette	522	1,068	48.9
Mason	174	789	22.1
Mecosta	282	1,132	24.9
Menominee	78	221	35.3
Midland	292	1,555	18.8
Missaukee	112	441	25.4
Monroe	375	2,174	17.2
Montcalm	308	1,340	23.0
Montmorency	64	215	29.8
Muskegon	654	2,575	25.4
Newaygo	241	1,028	23.4
Oakland	3,330	20,258	16.4
Oceana	183	622	29.4
Ogemaw	135	506	26.7
Ontonagon	75	160	46.9
Osceola	201	680	29.6
Oscoda	45	162	27.8
Otsego	240	537	44.7
Ottawa	923	4,385	21.0
Presque Isle	121	344	35.2
Roscommon	138	421	32.8
Saginaw	662	3,209	20.6
St. Clair	386	2,159	17.9
St. Joseph	211	1,049	20.1
Sanilac	147	1,055	13.9
Schoolcraft	91	259	35.1
Shiawassee	216	1,338	16.1
Tuscola	240	1,224	19.6
Van Buren	401	1,374	29.2
Washtenaw	1,023	5,855	17.5
Wayne	2,945	26,791	11.0
Wexford	283	748	37.8
Total	31,910	168,270	19.0

MTCF

Michigan Traffic Crash Facts

WINTER WEATHER

OCTOBER 2019 - APRIL 2020

2020

This map displays shaded categories of fatalities in winter weather crashes in each county as a percentage of the total fatalities for that county during the time period from October 2019 to April 2020. Darker shades represent higher percentages of winter weather crash fatalities and lighter shades represent lower percentages.

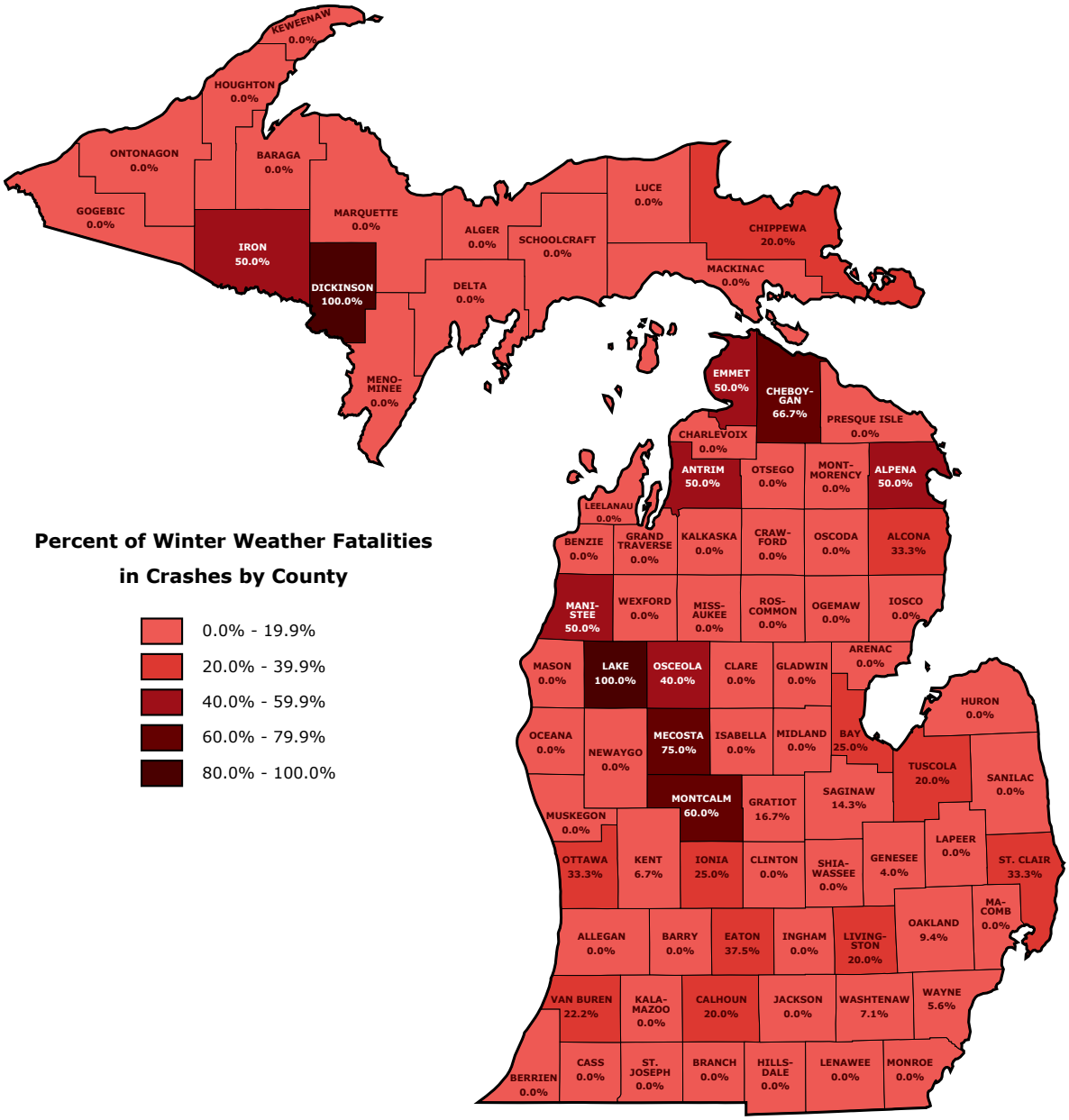

Michigan Department of State Police
Office of Highway Safety Planning - Traffic Safety Programs (517) 284-3332
WWW.MICHIGAN.GOV/OHSP

2020 WINTER WEATHER (OCTOBER 2019 - APRIL 2020)

COUNTY	WINTER WEATHER FATALITIES	TOTAL FATALITIES	PERCENT OF WINTER WEATHER FATALITIES IN CRASHES
Alcona	1	3	33.3
Alger	0	0	0.0
Allegan	0	5	0.0
Alpena	1	2	50.0
Antrim	1	2	50.0
Arenac	0	1	0.0
Baraga	0	0	0.0
Barry	0	3	0.0
Bay	1	4	25.0
Benzie	0	0	0.0
Berrien	0	8	0.0
Branch	0	0	0.0
Calhoun	1	5	20.0
Cass	0	1	0.0
Charlevoix	0	1	0.0
Cheboygan	2	3	66.7
Chippewa	1	5	20.0
Clare	0	5	0.0
Clinton	0	6	0.0
Crawford	0	0	0.0
Delta	0	1	0.0
Dickinson	2	2	100.0
Eaton	3	8	37.5
Emmet	1	2	50.0
Genesee	1	25	4.0
Gladwin	0	2	0.0
Gogebic	0	0	0.0
Grand Traverse	0	6	0.0
Gratiot	1	6	16.7
Hillsdale	0	3	0.0
Houghton	0	1	0.0
Huron	0	0	0.0
Ingham	0	8	0.0
Ionia	1	4	25.0
Iosco	0	3	0.0
Iron	1	2	50.0
Isabella	0	6	0.0
Jackson	0	10	0.0
Kalamazoo	0	9	0.0
Kalkaska	0	0	0.0
Kent	2	30	6.7
Keweenaw	0	0	0.0

COUNTY	WINTER WEATHER FATALITIES	TOTAL FATALITIES	PERCENT OF WINTER WEATHER FATALITIES IN CRASHES
Lake	1	1	100.0
Lapeer	0	5	0.0
Leelanau	0	1	0.0
Lenawee	0	8	0.0
Livingston	2	10	20.0
Luce	0	0	0.0
Mackinac	0	0	0.0
Macomb	0	31	0.0
Manistee	1	2	50.0
Marquette	0	0	0.0
Mason	0	3	0.0
Mecosta	3	4	75.0
Menominee	0	4	0.0
Midland	0	7	0.0
Missaukee	0	0	0.0
Monroe	0	4	0.0
Montcalm	3	5	60.0
Montmorency	0	0	0.0
Muskegon	0	9	0.0
Newaygo	0	3	0.0
Oakland	3	32	9.4
Oceana	0	2	0.0
Ogemaw	0	2	0.0
Ontonagon	0	0	0.0
Osceola	2	5	40.0
Oscoda	0	2	0.0
Otsego	0	3	0.0
Ottawa	3	9	33.3
Presque Isle	0	1	0.0
Roscommon	0	0	0.0
Saginaw	1	7	14.3
St. Clair	3	9	33.3
St. Joseph	0	10	0.0
Sanilac	0	1	0.0
Schoolcraft	0	1	0.0
Shiawassee	0	2	0.0
Tuscola	1	5	20.0
Van Buren	2	9	22.2
Washtenaw	1	14	7.1
Wayne	5	90	5.6
Wexford	0	2	0.0
Total	51	485	10.5

MTCF

Michigan Traffic Crash Facts

WINTER WEATHER

OCTOBER 2019 - APRIL 2020

2020

This map displays shaded categories of suspected serious injuries (A injuries) in winter weather crashes in each county as a percentage of the total A injuries for that county during the time period from October 2019 to April 2020. Darker shades represent higher percentages of winter weather crash A injuries and lighter shades represent lower percentages.

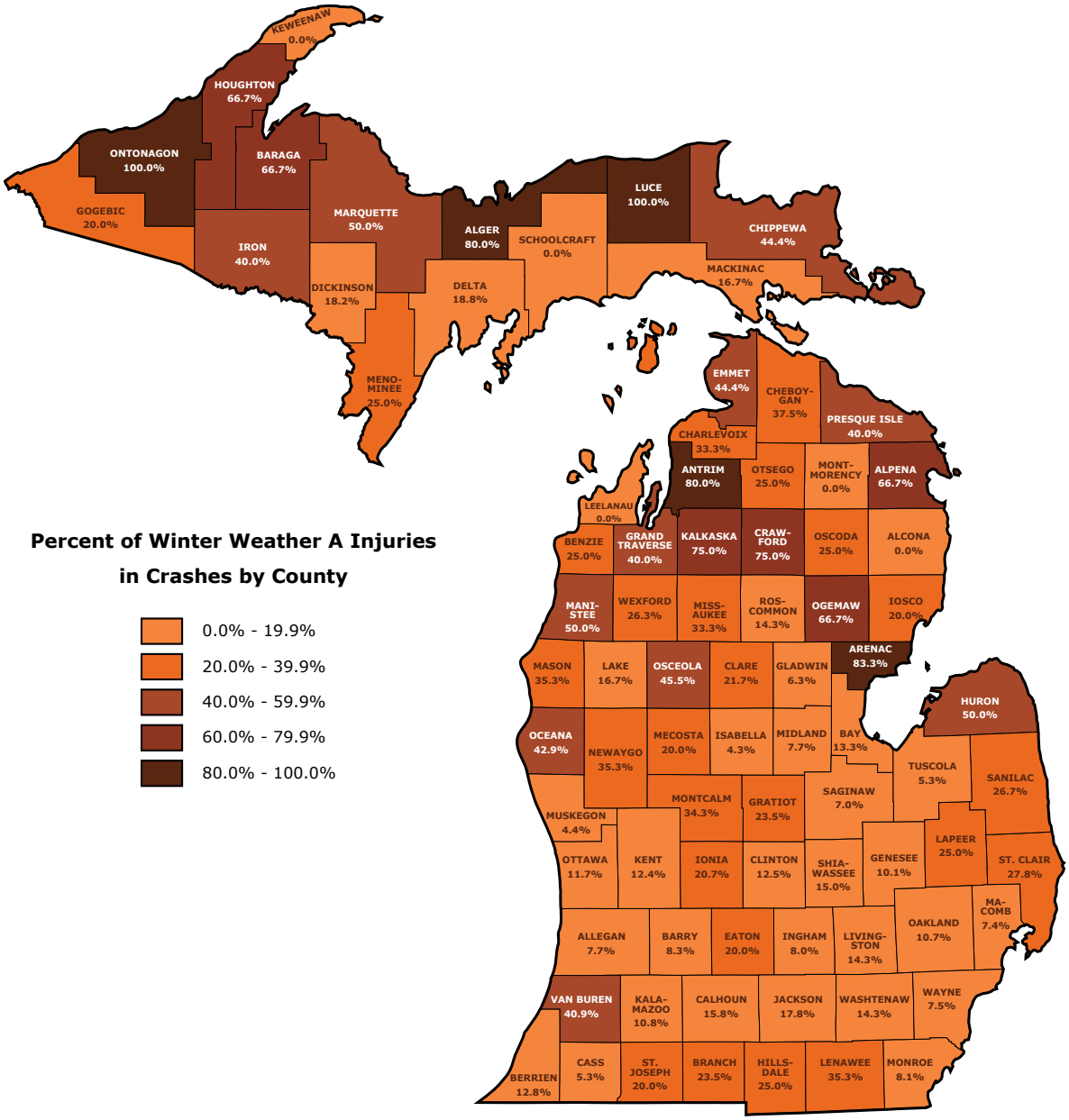

MICHIGAN OHSP Office of Highway Safety Planning

Michigan Department of State Police
Office of Highway Safety Planning - Traffic Safety Programs (517) 284-3332
WWW.MICHIGAN.GOV/OHSP

UMTRI

2020 WINTER WEATHER (OCTOBER 2019 - APRIL 2020)

COUNTY	WINTER WEATHER A INJURIES	TOTAL A INJURIES	PERCENT OF WINTER WEATHER A INJURIES IN CRASHES
Alcona	0	2	0.0
Alger	8	10	80.0
Allegan	2	26	7.7
Alpena	2	3	66.7
Antrim	4	5	80.0
Arenac	5	6	83.3
Baraga	4	6	66.7
Barry	1	12	8.3
Bay	4	30	13.3
Benzie	1	4	25.0
Berrien	5	39	12.8
Branch	4	17	23.5
Calhoun	6	38	15.8
Cass	2	38	5.3
Charlevoix	1	3	33.3
Cheboygan	3	8	37.5
Chippewa	4	9	44.4
Clare	5	23	21.7
Clinton	2	16	12.5
Crawford	3	4	75.0
Delta	3	16	18.8
Dickinson	2	11	18.2
Eaton	8	40	20.0
Emmet	4	9	44.4
Genesee	10	99	10.1
Gladwin	1	16	6.3
Gogebic	1	5	20.0
Grand Traverse	12	30	40.0
Gratiot	4	17	23.5
Hillsdale	5	20	25.0
Houghton	2	3	66.7
Huron	2	4	50.0
Ingham	6	75	8.0
Ionia	6	29	20.7
Iosco	2	10	20.0
Iron	2	5	40.0
Isabella	1	23	4.3
Jackson	8	45	17.8
Kalamazoo	11	102	10.8
Kalkaska	6	8	75.0
Kent	22	177	12.4
Keweenaw	0	0	0.0

COUNTY	WINTER WEATHER A INJURIES	TOTAL A INJURIES	PERCENT OF WINTER WEATHER A INJURIES IN CRASHES
Lake	1	6	16.7
Lapeer	4	16	25.0
Leelanau	0	6	0.0
Lenawee	6	17	35.3
Livingston	4	28	14.3
Luce	6	6	100.0
Mackinac	1	6	16.7
Macomb	8	108	7.4
Manistee	2	4	50.0
Marquette	4	8	50.0
Mason	6	17	35.3
Mecosta	5	25	20.0
Menominee	3	12	25.0
Midland	1	13	7.7
Missaukee	1	3	33.3
Monroe	3	37	8.1
Montcalm	12	35	34.3
Montmorency	0	0	0.0
Muskegon	2	45	4.4
Newaygo	6	17	35.3
Oakland	19	177	10.7
Oceana	3	7	42.9
Ogemaw	2	3	66.7
Ontonagon	3	3	100.0
Osceola	5	11	45.5
Oscoda	1	4	25.0
Otsego	2	8	25.0
Ottawa	7	60	11.7
Presque Isle	2	5	40.0
Roscommon	2	14	14.3
Saginaw	4	57	7.0
St. Clair	10	36	27.8
St. Joseph	5	25	20.0
Sanilac	4	15	26.7
Schoolcraft	0	0	0.0
Shiawassee	3	20	15.0
Tuscola	1	19	5.3
Van Buren	9	22	40.9
Washtenaw	9	63	14.3
Wayne	31	412	7.5
Wexford	5	19	26.3
Total	386	2,432	15.9

MTCF

Michigan Traffic Crash Facts

WINTER WEATHER

OCTOBER 2019 - APRIL 2020

2020

This map displays shaded categories of fatalities and suspected serious injuries (KA injuries) in winter weather crashes in each county as a percentage of the total KA injuries for that county during the time period from October 2019 to April 2020. Darker shades represent higher percentages of winter weather crash KA injuries and lighter shades represent lower percentages.

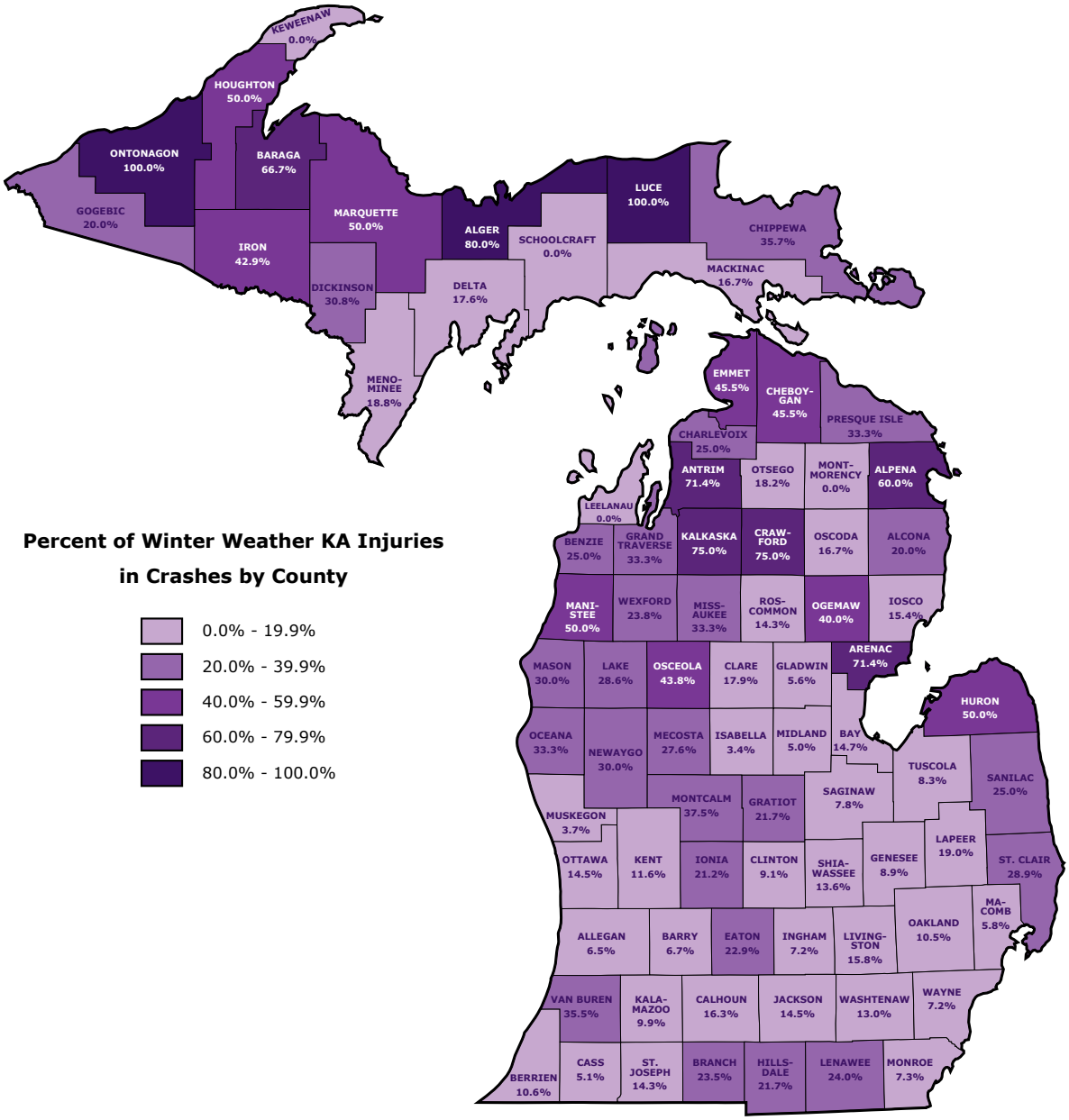

MICHIGAN OHSP Office of Highway Safety Planning

Michigan Department of State Police
Office of Highway Safety Planning - Traffic Safety Programs (517) 284-3332
WWW.MICHIGAN.GOV/OHSP

UMTRI

2020 WINTER WEATHER (OCTOBER 2019 - APRIL 2020)

COUNTY	WINTER WEATHER KA INJURIES	TOTAL KA INJURIES	PERCENT OF WINTER WEATHER KA INJURIES IN CRASHES
Alcona	1	5	20.0
Alger	8	10	80.0
Allegan	2	31	6.5
Alpena	3	5	60.0
Antrim	5	7	71.4
Arenac	5	7	71.4
Baraga	4	6	66.7
Barry	1	15	6.7
Bay	5	34	14.7
Benzie	1	4	25.0
Berrien	5	47	10.6
Branch	4	17	23.5
Calhoun	7	43	16.3
Cass	2	39	5.1
Charlevoix	1	4	25.0
Cheboygan	5	11	45.5
Chippewa	5	14	35.7
Clare	5	28	17.9
Clinton	2	22	9.1
Crawford	3	4	75.0
Delta	3	17	17.6
Dickinson	4	13	30.8
Eaton	11	48	22.9
Emmet	5	11	45.5
Genesee	11	124	8.9
Gladwin	1	18	5.6
Gogebic	1	5	20.0
Grand Traverse	12	36	33.3
Gratiot	5	23	21.7
Hillsdale	5	23	21.7
Houghton	2	4	50.0
Huron	2	4	50.0
Ingham	6	83	7.2
Ionia	7	33	21.2
Iosco	2	13	15.4
Iron	3	7	42.9
Isabella	1	29	3.4
Jackson	8	55	14.5
Kalamazoo	11	111	9.9
Kalkaska	6	8	75.0
Kent	24	207	11.6
Keweenaw	0	0	0.0

COUNTY	WINTER WEATHER KA INJURIES	TOTAL KA INJURIES	PERCENT OF WINTER WEATHER KA INJURIES IN CRASHES
Lake	2	7	28.6
Lapeer	4	21	19.0
Leelanau	0	7	0.0
Lenawee	6	25	24.0
Livingston	6	38	15.8
Luce	6	6	100.0
Mackinac	1	6	16.7
Macomb	8	139	5.8
Manistee	3	6	50.0
Marquette	4	8	50.0
Mason	6	20	30.0
Mecosta	8	29	27.6
Menominee	3	16	18.8
Midland	1	20	5.0
Missaukee	1	3	33.3
Monroe	3	41	7.3
Montcalm	15	40	37.5
Montmorency	0	0	0.0
Muskegon	2	54	3.7
Newaygo	6	20	30.0
Oakland	22	209	10.5
Oceana	3	9	33.3
Ogemaw	2	5	40.0
Ontonagon	3	3	100.0
Osceola	7	16	43.8
Oscoda	1	6	16.7
Otsego	2	11	18.2
Ottawa	10	69	14.5
Presque Isle	2	6	33.3
Roscommon	2	14	14.3
Saginaw	5	64	7.8
St. Clair	13	45	28.9
St. Joseph	5	35	14.3
Sanilac	4	16	25.0
Schoolcraft	0	1	0.0
Shiawassee	3	22	13.6
Tuscola	2	24	8.3
Van Buren	11	31	35.5
Washtenaw	10	77	13.0
Wayne	36	502	7.2
Wexford	5	21	23.8
Total	437	2,917	15.0

MTCF

Michigan Traffic Crash Facts

ALCOHOL

2020

This map displays shaded categories of alcohol-involved crashes in each county as a percentage of the total crashes for that county. Darker shades represent higher percentages of alcohol-involved crashes and lighter shades represent lower percentages.

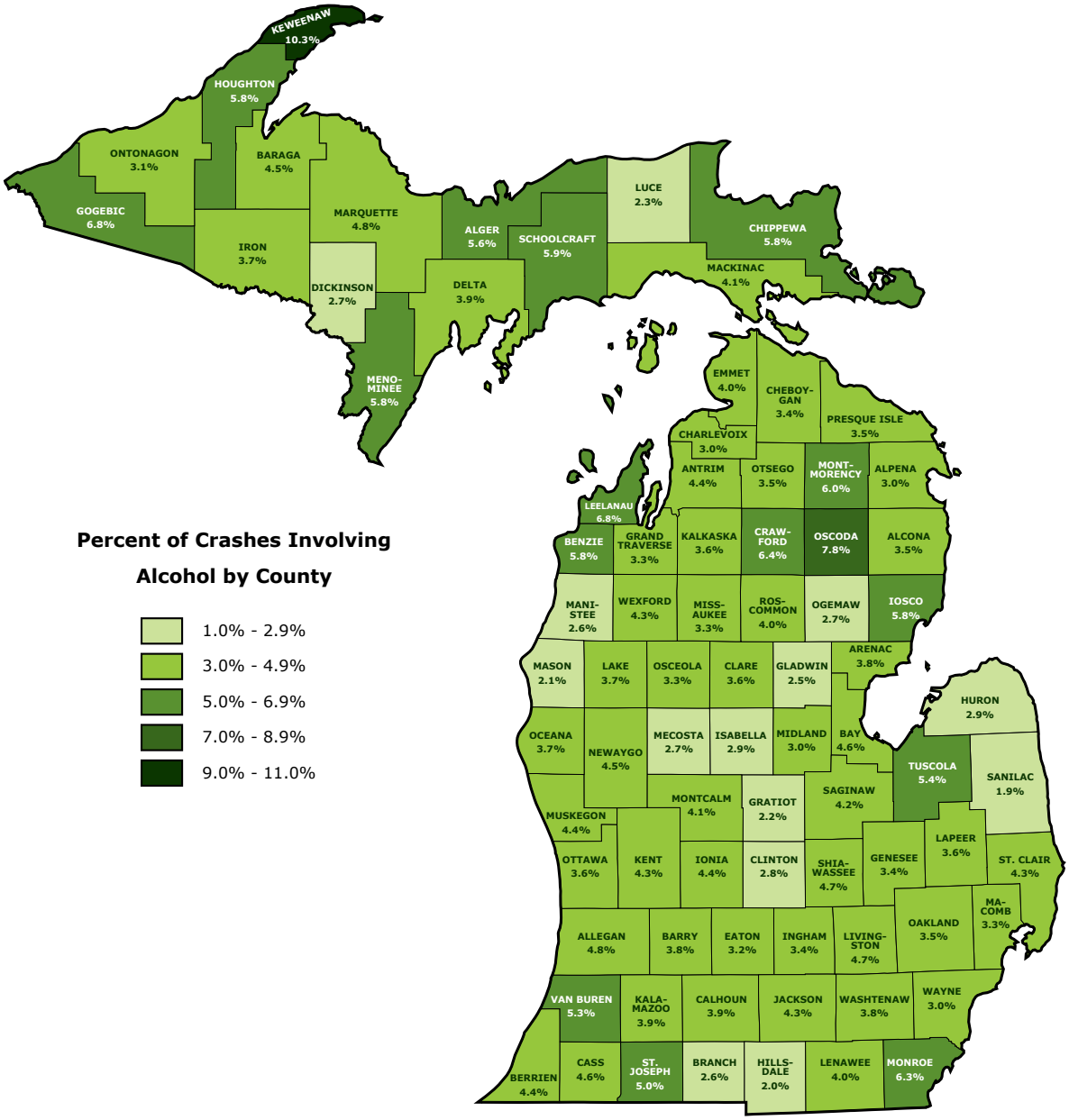

Michigan Department of State Police
Office of Highway Safety Planning - Traffic Safety Programs (517) 284-3332
WWW.MICHIGAN.GOV/OHSP

2020 ALCOHOL

COUNTY	ALCOHOL-INVOLVED CRASHES	TOTAL CRASHES	PERCENT OF ALCOHOL-INVOLVED CRASHES
Alcona	16	463	3.5
Alger	15	266	5.6
Allegan	155	3,252	4.8
Alpena	18	600	3.0
Antrim	35	796	4.4
Arenac	28	731	3.8
Baraga	11	242	4.5
Barry	55	1,466	3.8
Bay	118	2,568	4.6
Benzie	29	500	5.8
Berrien	173	3,901	4.4
Branch	37	1,443	2.6
Calhoun	133	3,422	3.9
Cass	66	1,439	4.6
Charlevoix	28	944	3.0
Cheboygan	31	924	3.4
Chippewa	44	754	5.8
Clare	35	973	3.6
Clinton	59	2,114	2.8
Crawford	37	577	6.4
Delta	42	1,087	3.9
Dickinson	21	771	2.7
Eaton	87	2,700	3.2
Emmet	42	1,044	4.0
Genesee	311	9,031	3.4
Gladwin	18	716	2.5
Gogebic	15	219	6.8
Grand Traverse	92	2,821	3.3
Gratiot	32	1,457	2.2
Hillsdale	32	1,591	2.0
Houghton	39	671	5.8
Huron	41	1,423	2.9
Ingham	236	6,927	3.4
Ionia	66	1,508	4.4
Iosco	32	549	5.8
Iron	16	431	3.7
Isabella	62	2,171	2.9
Jackson	190	4,466	4.3
Kalamazoo	272	6,933	3.9
Kalkaska	19	531	3.6
Kent	733	17,056	4.3
Keweenaw	6	58	10.3

COUNTY	ALCOHOL-INVOLVED CRASHES	TOTAL CRASHES	PERCENT OF ALCOHOL-INVOLVED CRASHES
Lake	15	403	3.7
Lapeer	91	2,537	3.6
Leelanau	35	513	6.8
Lenawee	85	2,144	4.0
Livingston	167	3,588	4.7
Luce	3	128	2.3
Mackinac	18	442	4.1
Macomb	590	17,796	3.3
Manistee	22	862	2.6
Marquette	65	1,350	4.8
Mason	25	1,178	2.1
Mecosta	41	1,543	2.7
Menominee	22	378	5.8
Midland	64	2,140	3.0
Missaukee	21	636	3.3
Monroe	209	3,294	6.3
Montcalm	74	1,824	4.1
Montmorency	17	282	6.0
Muskegon	188	4,242	4.4
Newaygo	67	1,500	4.5
Oakland	915	26,316	3.5
Oceana	36	971	3.7
Ogemaw	19	709	2.7
Ontonagon	8	258	3.1
Osceola	34	1,044	3.3
Oscoda	17	217	7.8
Otsego	26	748	3.5
Ottawa	229	6,439	3.6
Presque Isle	17	488	3.5
Roscommon	27	673	4.0
Saginaw	200	4,798	4.2
St. Clair	141	3,310	4.3
St. Joseph	75	1,488	5.0
Sanilac	29	1,496	1.9
Schoolcraft	19	323	5.9
Shiawassee	90	1,930	4.7
Tuscola	90	1,660	5.4
Van Buren	105	1,973	5.3
Washtenaw	270	7,164	3.8
Wayne	1,338	44,017	3.0
Wexford	47	1,094	4.3
Total	9,078	245,432	3.7

MTCF

Michigan Traffic Crash Facts

ALCOHOL

2020

This map displays shaded categories of fatalities in alcohol-involved crashes in each county as a percentage of the total fatalities for that county. Darker shades represent higher percentages of alcohol-involved crash fatalities and lighter shades represent lower percentages.

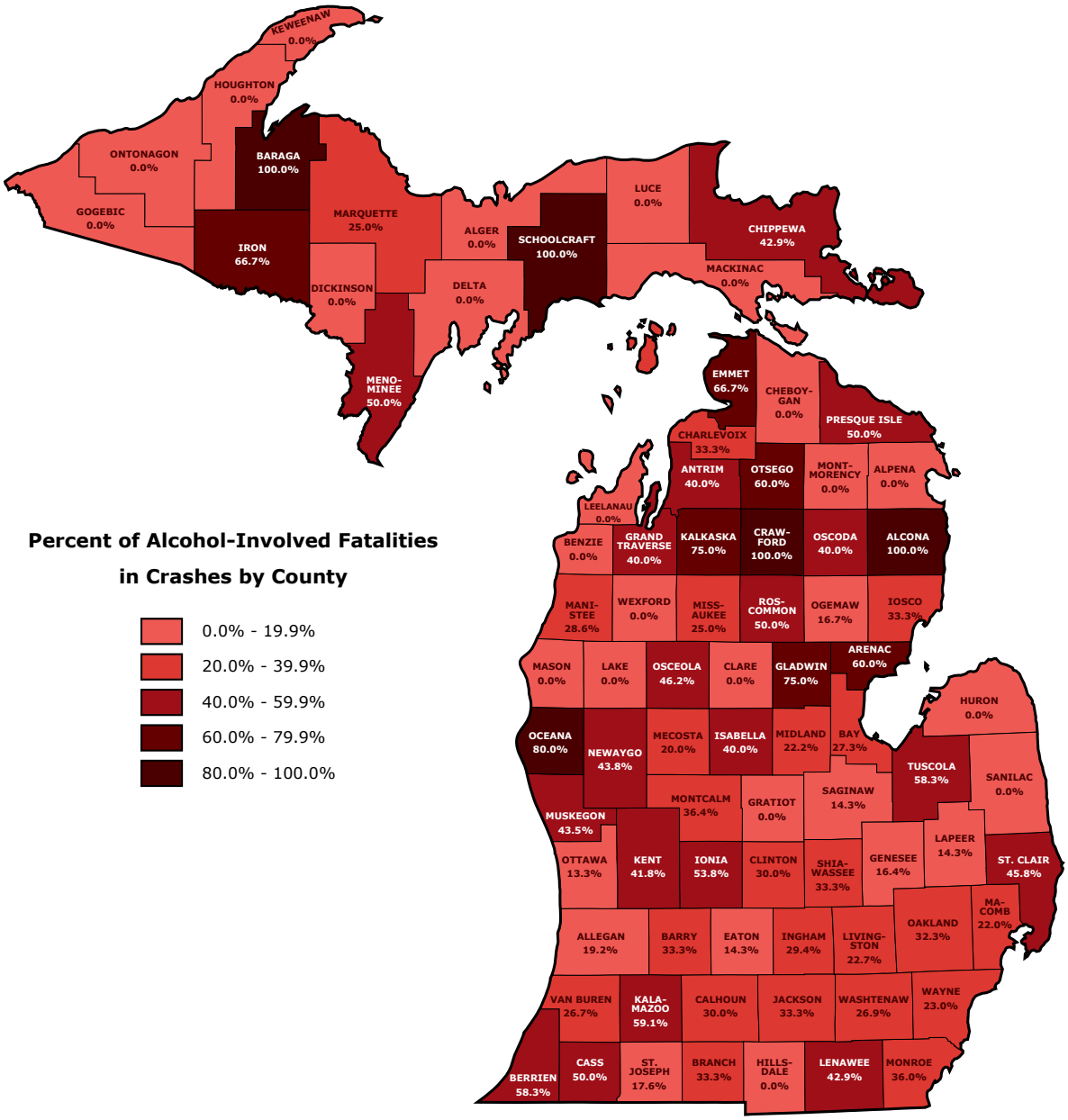

MICHIGAN OHSP Office of Highway Safety Planning

Michigan Department of State Police
Office of Highway Safety Planning - Traffic Safety Programs (517) 284-3332
WWW.MICHIGAN.GOV/OHSP

UMTRI

2020 ALCOHOL

COUNTY	FATALITIES IN ALCOHOL-INVOLVED CRASHES	TOTAL FATALITIES	PERCENT OF FATALITIES IN ALCOHOL-INVOLVED CRASHES
Alcona	1	1	100.0
Alger	0	2	0.0
Allegan	5	26	19.2
Alpena	0	3	0.0
Antrim	2	5	40.0
Arenac	3	5	60.0
Baraga	2	2	100.0
Barry	2	6	33.3
Bay	3	11	27.3
Benzie	0	0	0.0
Berrien	7	12	58.3
Branch	1	3	33.3
Calhoun	6	20	30.0
Cass	5	10	50.0
Charlevoix	1	3	33.3
Cheboygan	0	4	0.0
Chippewa	3	7	42.9
Clare	0	7	0.0
Clinton	3	10	30.0
Crawford	2	2	100.0
Delta	0	1	0.0
Dickinson	0	5	0.0
Eaton	2	14	14.3
Emmet	2	3	66.7
Genesee	9	55	16.4
Gladwin	3	4	75.0
Gogebic	0	0	0.0
Grand Traverse	2	5	40.0
Gratiot	0	6	0.0
Hillsdale	0	4	0.0
Houghton	0	2	0.0
Huron	0	5	0.0
Ingham	5	17	29.4
Ionia	7	13	53.8
Iosco	1	3	33.3
Iron	2	3	66.7
Isabella	4	10	40.0
Jackson	5	15	33.3
Kalamazoo	13	22	59.1
Kalkaska	3	4	75.0
Kent	23	55	41.8
Keweenaw	0	0	0.0

COUNTY	FATALITIES IN ALCOHOL-INVOLVED CRASHES	TOTAL FATALITIES	PERCENT OF FATALITIES IN ALCOHOL-INVOLVED CRASHES
Lake	0	2	0.0
Lapeer	1	7	14.3
Leelanau	0	1	0.0
Lenawee	6	14	42.9
Livingston	5	22	22.7
Luce	0	0	0.0
Mackinac	0	1	0.0
Macomb	9	41	22.0
Manistee	2	7	28.6
Marquette	1	4	25.0
Mason	0	5	0.0
Mecosta	1	5	20.0
Menominee	3	6	50.0
Midland	2	9	22.2
Missaukee	1	4	25.0
Monroe	9	25	36.0
Montcalm	4	11	36.4
Montmorency	0	0	0.0
Muskegon	10	23	43.5
Newaygo	7	16	43.8
Oakland	20	62	32.3
Oceana	4	5	80.0
Ogemaw	1	6	16.7
Ontonagon	0	0	0.0
Osceola	6	13	46.2
Oscoda	2	5	40.0
Otsego	3	5	60.0
Ottawa	2	15	13.3
Presque Isle	1	2	50.0
Roscommon	2	4	50.0
Saginaw	2	14	14.3
St. Clair	11	24	45.8
St. Joseph	3	17	17.6
Sanilac	0	3	0.0
Schoolcraft	2	2	100.0
Shiawassee	3	9	33.3
Tuscola	7	12	58.3
Van Buren	4	15	26.7
Washtenaw	7	26	26.9
Wayne	58	252	23.0
Wexford	0	4	0.0
Total	326	1,083	30.1

MTCF

Michigan Traffic Crash Facts

ALCOHOL

2020

This map displays shaded categories of suspected serious injuries (A injuries) in alcohol-involved crashes in each county as a percentage of the total A injuries for that county. Darker shades represent higher percentages of alcohol-involved crash A injuries and lighter shades represent lower percentages.

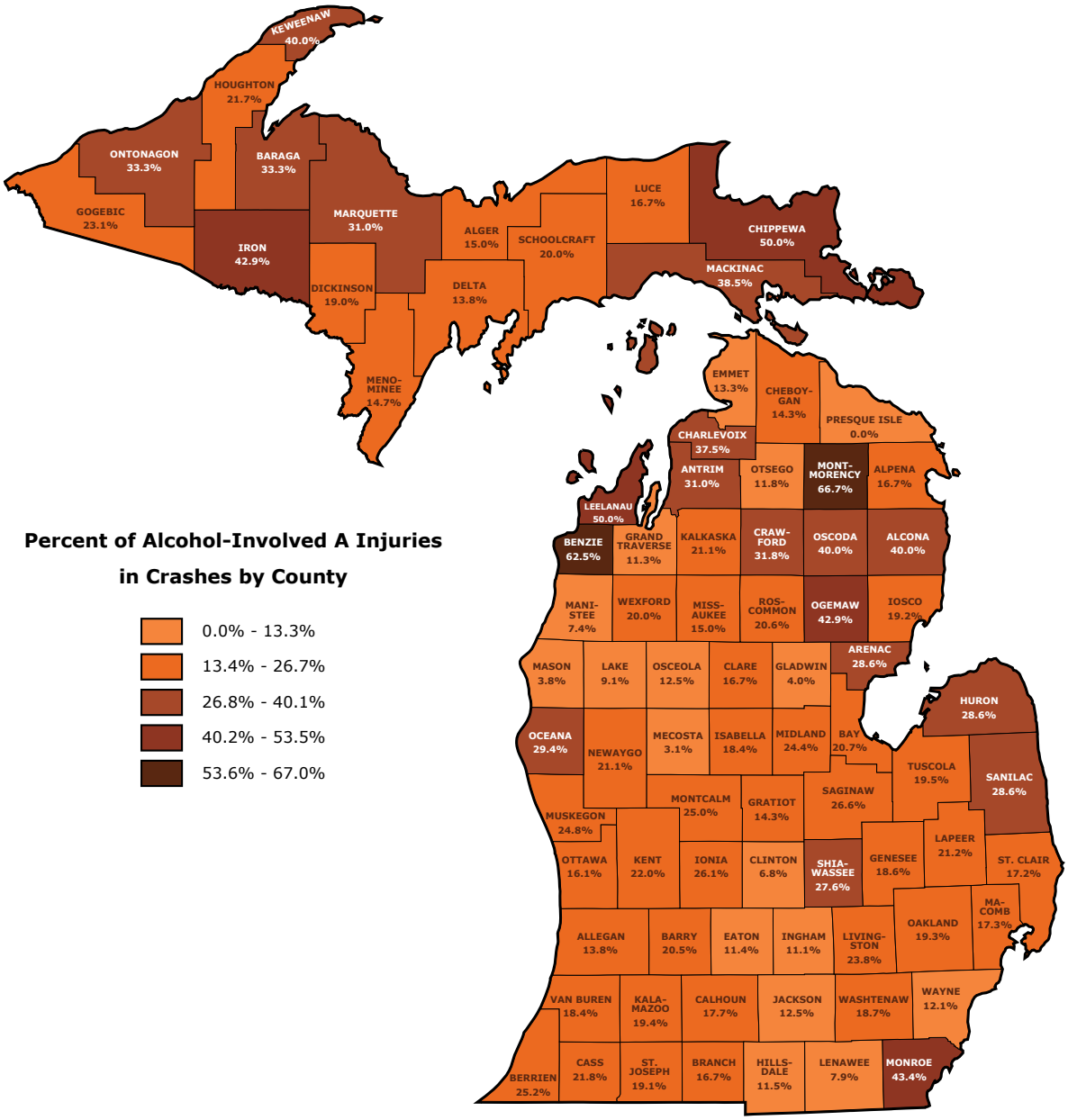

Michigan Department of State Police
Office of Highway Safety Planning - Traffic Safety Programs (517) 284-3332
WWW.MICHIGAN.GOV/OHSP

2020 ALCOHOL

COUNTY	A INJURIES IN ALCOHOL-INVOLVED CRASHES	TOTAL A INJURIES	PERCENT OF A INJURIES IN ALCOHOL-INVOLVED CRASHES
Alcona	4	10	40.0
Alger	3	20	15.0
Allegan	8	58	13.8
Alpena	1	6	16.7
Antrim	9	29	31.0
Arenac	4	14	28.6
Baraga	4	12	33.3
Barry	9	44	20.5
Bay	17	82	20.7
Benzie	5	8	62.5
Berrien	28	111	25.2
Branch	5	30	16.7
Calhoun	14	79	17.7
Cass	12	55	21.8
Charlevoix	3	8	37.5
Cheboygan	3	21	14.3
Chippewa	13	26	50.0
Clare	6	36	16.7
Clinton	3	44	6.8
Crawford	7	22	31.8
Delta	4	29	13.8
Dickinson	4	21	19.0
Eaton	9	79	11.4
Emmet	2	15	13.3
Genesee	38	204	18.6
Gladwin	1	25	4.0
Gogebic	3	13	23.1
Grand Traverse	7	62	11.3
Gratiot	4	28	14.3
Hillsdale	3	26	11.5
Houghton	5	23	21.7
Huron	8	28	28.6
Ingham	17	153	11.1
Ionia	12	46	26.1
Iosco	5	26	19.2
Iron	3	7	42.9
Isabella	9	49	18.4
Jackson	9	72	12.5
Kalamazoo	36	186	19.4
Kalkaska	4	19	21.1
Kent	86	391	22.0
Keweenaw	2	5	40.0

COUNTY	A INJURIES IN ALCOHOL-INVOLVED CRASHES	TOTAL A INJURIES	PERCENT OF A INJURIES IN ALCOHOL-INVOLVED CRASHES
Lake	1	11	9.1
Lapeer	11	52	21.2
Leelanau	3	6	50.0
Lenawee	3	38	7.9
Livingston	19	80	23.8
Luce	1	6	16.7
Mackinac	5	13	38.5
Macomb	42	243	17.3
Manistee	2	27	7.4
Marquette	9	29	31.0
Mason	1	26	3.8
Mecosta	1	32	3.1
Menominee	5	34	14.7
Midland	10	41	24.4
Missaukee	3	20	15.0
Monroe	36	83	43.4
Montcalm	16	64	25.0
Montmorency	2	3	66.7
Muskegon	26	105	24.8
Newaygo	12	57	21.1
Oakland	73	379	19.3
Oceana	5	17	29.4
Ogemaw	3	7	42.9
Ontonagon	2	6	33.3
Osceola	4	32	12.5
Oscoda	2	5	40.0
Otsego	2	17	11.8
Ottawa	18	112	16.1
Presque Isle	0	4	0.0
Roscommon	7	34	20.6
Saginaw	33	124	26.6
St. Clair	16	93	17.2
St. Joseph	9	47	19.1
Sanilac	8	28	28.6
Schoolcraft	1	5	20.0
Shiawassee	16	58	27.6
Tuscola	8	41	19.5
Van Buren	9	49	18.4
Washtenaw	26	139	18.7
Wayne	123	1,019	12.1
Wexford	5	25	20.0
Total	1,007	5,433	18.5

MTCF

Michigan Traffic Crash Facts

ALCOHOL

2020

This map displays shaded categories of fatalities and suspected serious injuries (KA injuries) in alcohol-involved crashes in each county as a percentage of the total KA injuries for that county. Darker shades represent higher percentages of alcohol-involved crash KA injuries and lighter shades represent lower percentages.

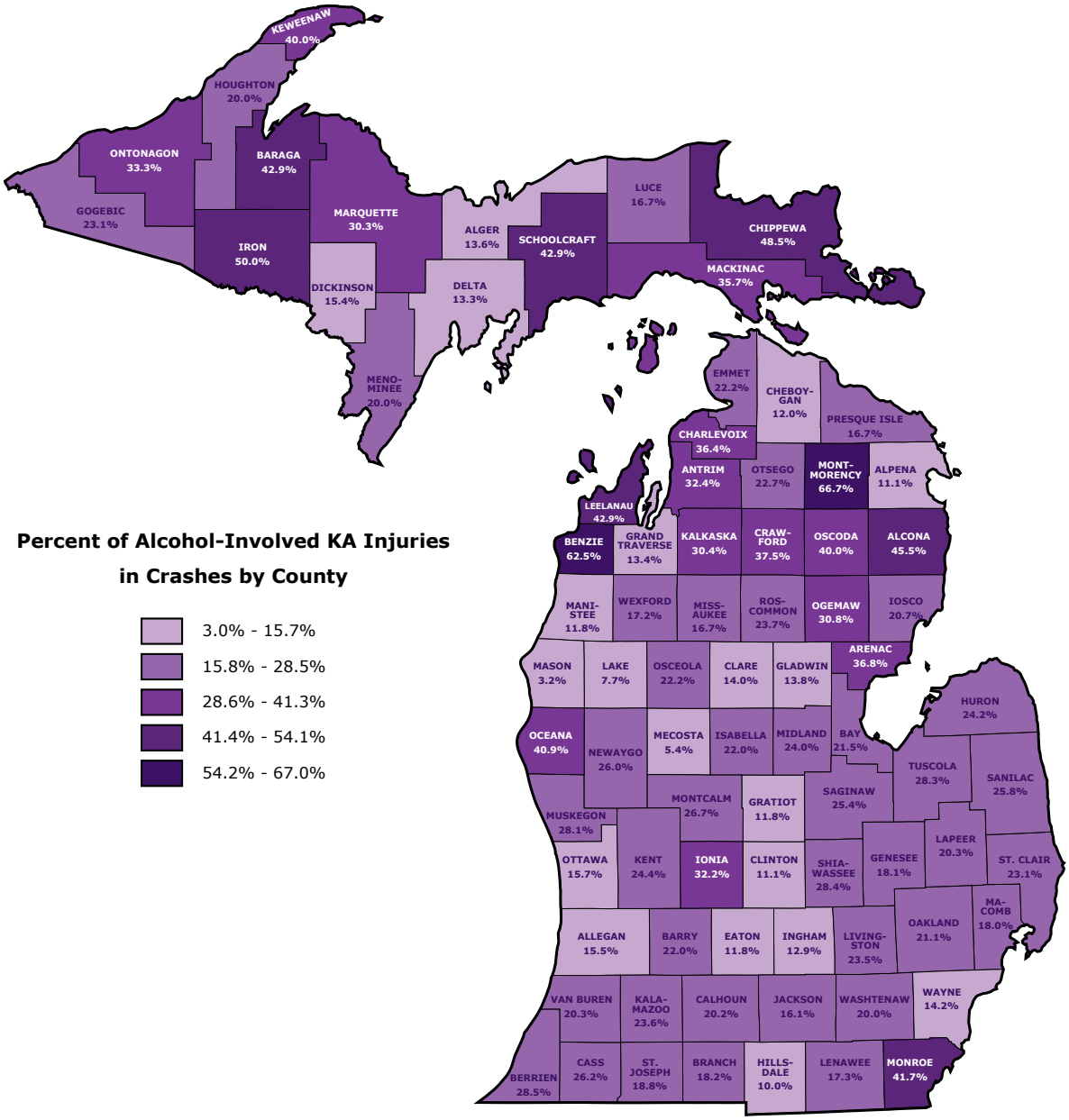

Michigan Department of State Police
Office of Highway Safety Planning - Traffic Safety Programs (517) 284-3332
WWW.MICHIGAN.GOV/OHSP

2020 ALCOHOL

COUNTY	KA INJURIES IN ALCOHOL-INVOLVED CRASHES	TOTAL KA INJURIES	PERCENT OF KA INJURIES IN ALCOHOL-INVOLVED CRASHES
Alcona	5	11	45.5
Alger	3	22	13.6
Allegan	13	84	15.5
Alpena	1	9	11.1
Antrim	11	34	32.4
Arenac	7	19	36.8
Baraga	6	14	42.9
Barry	11	50	22.0
Bay	20	93	21.5
Benzie	5	8	62.5
Berrien	35	123	28.5
Branch	6	33	18.2
Calhoun	20	99	20.2
Cass	17	65	26.2
Charlevoix	4	11	36.4
Cheboygan	3	25	12.0
Chippewa	16	33	48.5
Clare	6	43	14.0
Clinton	6	54	11.1
Crawford	9	24	37.5
Delta	4	30	13.3
Dickinson	4	26	15.4
Eaton	11	93	11.8
Emmet	4	18	22.2
Genesee	47	259	18.1
Gladwin	4	29	13.8
Gogebic	3	13	23.1
Grand Traverse	9	67	13.4
Gratiot	4	34	11.8
Hillsdale	3	30	10.0
Houghton	5	25	20.0
Huron	8	33	24.2
Ingham	22	170	12.9
Ionia	19	59	32.2
Iosco	6	29	20.7
Iron	5	10	50.0
Isabella	13	59	22.0
Jackson	14	87	16.1
Kalamazoo	49	208	23.6
Kalkaska	7	23	30.4
Kent	109	446	24.4
Keweenaw	2	5	40.0

COUNTY	KA INJURIES IN ALCOHOL-INVOLVED CRASHES	TOTAL KA INJURIES	PERCENT OF KA INJURIES IN ALCOHOL-INVOLVED CRASHES
Lake	1	13	7.7
Lapeer	12	59	20.3
Leelanau	3	7	42.9
Lenawee	9	52	17.3
Livingston	24	102	23.5
Luce	1	6	16.7
Mackinac	5	14	35.7
Macomb	51	284	18.0
Manistee	4	34	11.8
Marquette	10	33	30.3
Mason	1	31	3.2
Mecosta	2	37	5.4
Menominee	8	40	20.0
Midland	12	50	24.0
Missaukee	4	24	16.7
Monroe	45	108	41.7
Montcalm	20	75	26.7
Montmorency	2	3	66.7
Muskegon	36	128	28.1
Newaygo	19	73	26.0
Oakland	93	441	21.1
Oceana	9	22	40.9
Ogemaw	4	13	30.8
Ontonagon	2	6	33.3
Osceola	10	45	22.2
Oscoda	4	10	40.0
Otsego	5	22	22.7
Ottawa	20	127	15.7
Presque Isle	1	6	16.7
Roscommon	9	38	23.7
Saginaw	35	138	25.4
St. Clair	27	117	23.1
St. Joseph	12	64	18.8
Sanilac	8	31	25.8
Schoolcraft	3	7	42.9
Shiawassee	19	67	28.4
Tuscola	15	53	28.3
Van Buren	13	64	20.3
Washtenaw	33	165	20.0
Wayne	181	1,271	14.2
Wexford	5	29	17.2
Total	1,333	6,516	20.5

MTCF

Michigan Traffic Crash Facts

DRUGS

2020

This map displays shaded categories of drug-involved crashes in each county as a percentage of the total crashes for that county. Darker shades represent higher percentages of drug-involved crashes and lighter shades represent lower percentages.

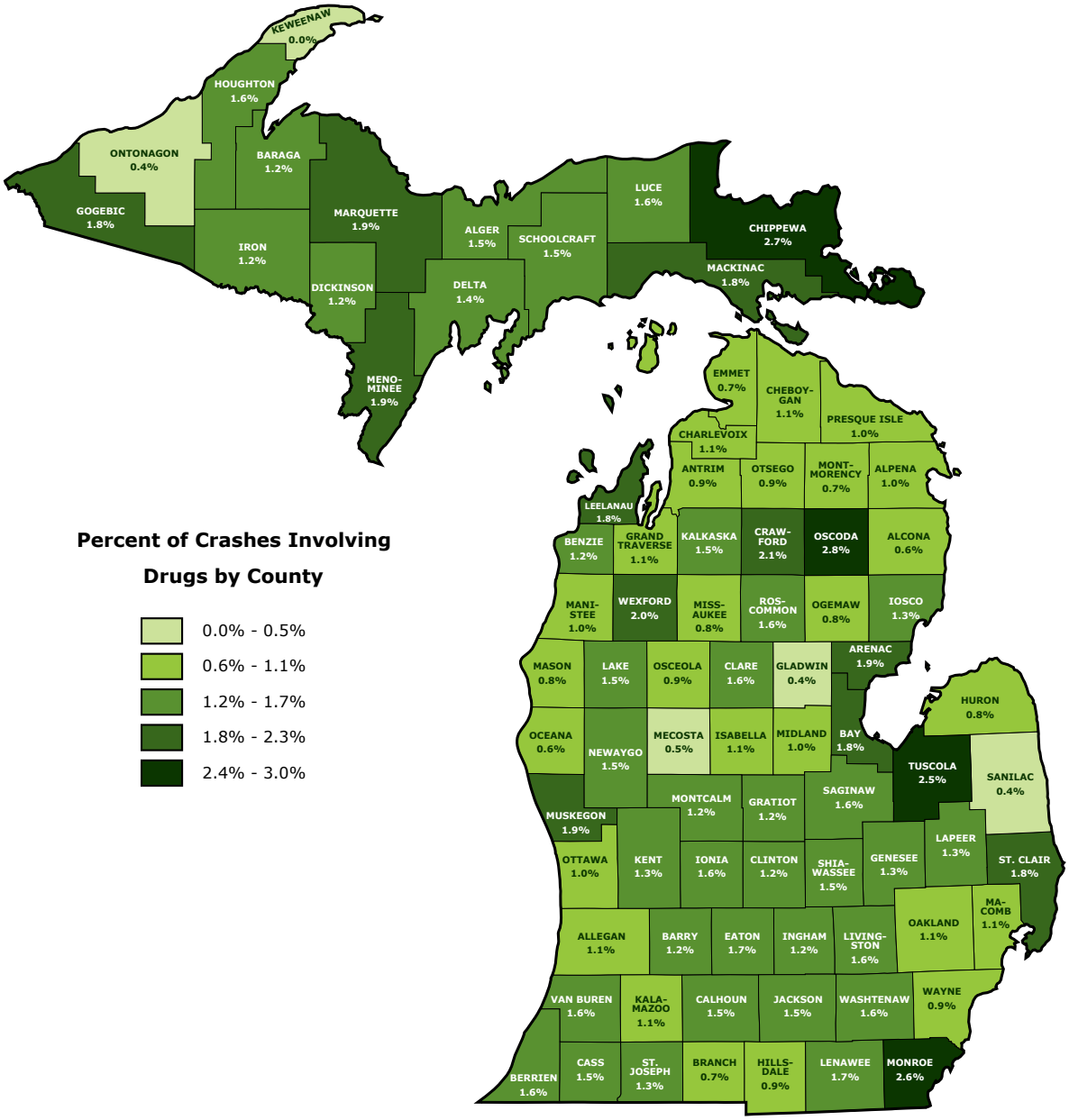

Michigan Department of State Police
Office of Highway Safety Planning - Traffic Safety Programs (517) 284-3332
WWW.MICHIGAN.GOV/OHSP

2020 DRUGS

COUNTY	DRUG-INVOLVED CRASHES	TOTAL CRASHES	PERCENT OF DRUG-INVOLVED CRASHES
Alcona	3	463	0.6
Alger	4	266	1.5
Allegan	37	3,252	1.1
Alpena	6	600	1.0
Antrim	7	796	0.9
Arenac	14	731	1.9
Baraga	3	242	1.2
Barry	17	1,466	1.2
Bay	46	2,568	1.8
Benzie	6	500	1.2
Berrien	62	3,901	1.6
Branch	10	1,443	0.7
Calhoun	52	3,422	1.5
Cass	21	1,439	1.5
Charlevoix	10	944	1.1
Cheboygan	10	924	1.1
Chippewa	20	754	2.7
Clare	16	973	1.6
Clinton	25	2,114	1.2
Crawford	12	577	2.1
Delta	15	1,087	1.4
Dickinson	9	771	1.2
Eaton	47	2,700	1.7
Emmet	7	1,044	0.7
Genesee	119	9,031	1.3
Gladwin	3	716	0.4
Gogebic	4	219	1.8
Grand Traverse	32	2,821	1.1
Gratiot	18	1,457	1.2
Hillsdale	15	1,591	0.9
Houghton	11	671	1.6
Huron	11	1,423	0.8
Ingham	85	6,927	1.2
Ionia	24	1,508	1.6
Iosco	7	549	1.3
Iron	5	431	1.2
Isabella	24	2,171	1.1
Jackson	65	4,466	1.5
Kalamazoo	75	6,933	1.1
Kalkaska	8	531	1.5
Kent	215	17,056	1.3
Keweenaw	0	58	0.0

COUNTY	DRUG-INVOLVED CRASHES	TOTAL CRASHES	PERCENT OF DRUG-INVOLVED CRASHES
Lake	6	403	1.5
Lapeer	32	2,537	1.3
Leelanau	9	513	1.8
Lenawee	36	2,144	1.7
Livingston	56	3,588	1.6
Luce	2	128	1.6
Mackinac	8	442	1.8
Macomb	196	17,796	1.1
Manistee	9	862	1.0
Marquette	25	1,350	1.9
Mason	10	1,178	0.8
Mecosta	8	1,543	0.5
Menominee	7	378	1.9
Midland	21	2,140	1.0
Missaukee	5	636	0.8
Monroe	85	3,294	2.6
Montcalm	22	1,824	1.2
Montmorency	2	282	0.7
Muskegon	80	4,242	1.9
Newaygo	23	1,500	1.5
Oakland	300	26,316	1.1
Oceana	6	971	0.6
Ogemaw	6	709	0.8
Ontonagon	1	258	0.4
Osceola	9	1,044	0.9
Oscoda	6	217	2.8
Otsego	7	748	0.9
Ottawa	67	6,439	1.0
Presque Isle	5	488	1.0
Roscommon	11	673	1.6
Saginaw	78	4,798	1.6
St. Clair	60	3,310	1.8
St. Joseph	20	1,488	1.3
Sanilac	6	1,496	0.4
Schoolcraft	5	323	1.5
Shiawassee	28	1,930	1.5
Tuscola	41	1,660	2.5
Van Buren	32	1,973	1.6
Washtenaw	114	7,164	1.6
Wayne	394	44,017	0.9
Wexford	22	1,094	2.0
Total	3,040	245,432	1.2

MTCF

Michigan Traffic Crash Facts

DRUGS

2020

This map displays shaded categories of fatalities in drug-involved crashes in each county as a percentage of the total fatalities for that county. Darker shades represent higher percentages of drug-involved crash fatalities and lighter shades represent lower percentages.

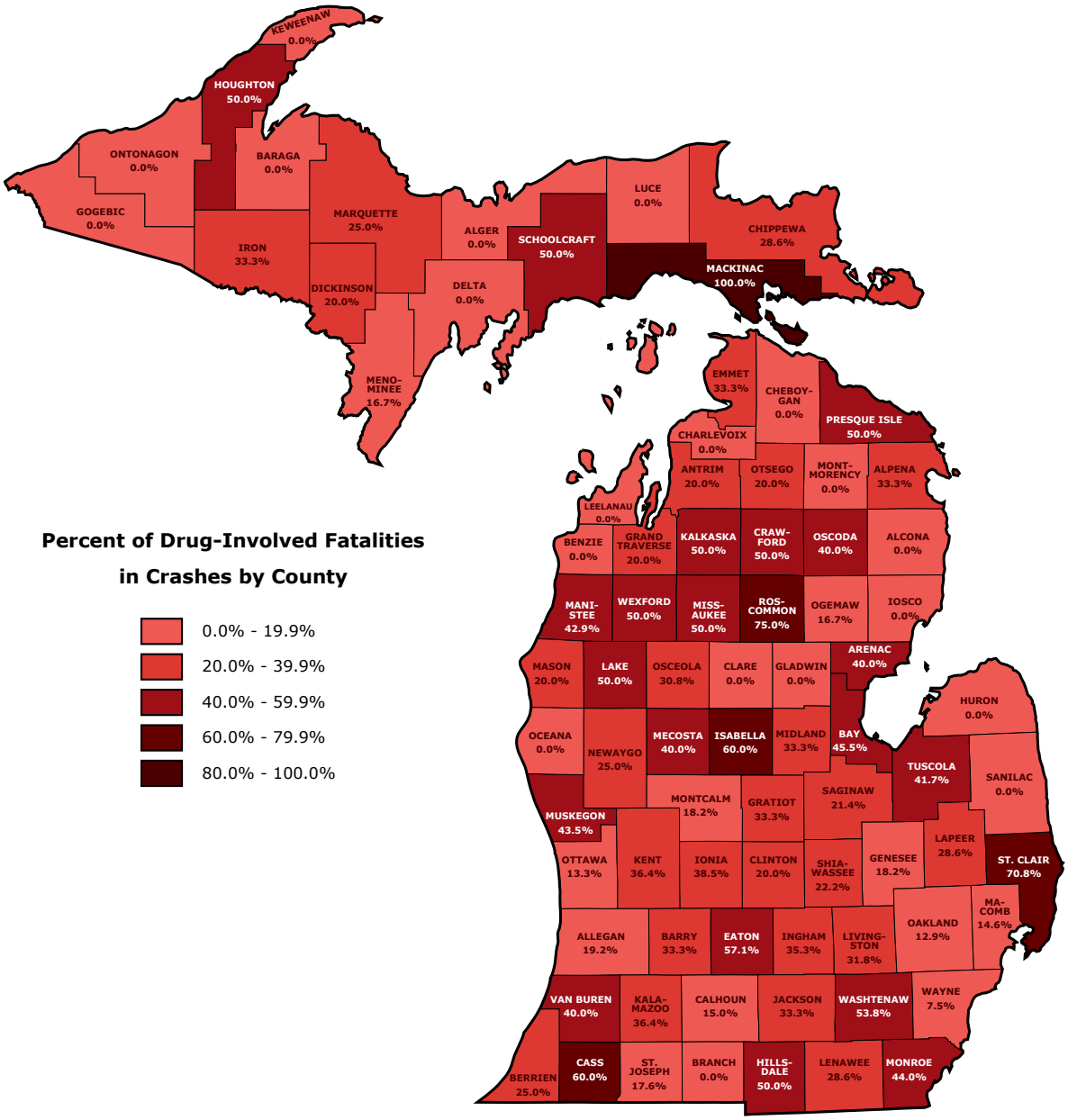

Michigan Department of State Police
Office of Highway Safety Planning - Traffic Safety Programs (517) 284-3332
WWW.MICHIGAN.GOV/OHSP

2020 DRUGS

COUNTY	FATALITIES IN DRUG-INVOLVED CRASHES	TOTAL FATALITIES	PERCENT OF FATALITIES IN DRUG-INVOLVED CRASHES
Alcona	0	1	0.0
Alger	0	2	0.0
Allegan	5	26	19.2
Alpena	1	3	33.3
Antrim	1	5	20.0
Arenac	2	5	40.0
Baraga	0	2	0.0
Barry	2	6	33.3
Bay	5	11	45.5
Benzie	0	0	0.0
Berrien	3	12	25.0
Branch	0	3	0.0
Calhoun	3	20	15.0
Cass	6	10	60.0
Charlevoix	0	3	0.0
Cheboygan	0	4	0.0
Chippewa	2	7	28.6
Clare	0	7	0.0
Clinton	2	10	20.0
Crawford	1	2	50.0
Delta	0	1	0.0
Dickinson	1	5	20.0
Eaton	8	14	57.1
Emmet	1	3	33.3
Genesee	10	55	18.2
Gladwin	0	4	0.0
Gogebic	0	0	0.0
Grand Traverse	1	5	20.0
Gratiot	2	6	33.3
Hillsdale	2	4	50.0
Houghton	1	2	50.0
Huron	0	5	0.0
Ingham	6	17	35.3
Ionia	5	13	38.5
Iosco	0	3	0.0
Iron	1	3	33.3
Isabella	6	10	60.0
Jackson	5	15	33.3
Kalamazoo	8	22	36.4
Kalkaska	2	4	50.0
Kent	20	55	36.4
Keweenaw	0	0	0.0

COUNTY	FATALITIES IN DRUG-INVOLVED CRASHES	TOTAL FATALITIES	PERCENT OF FATALITIES IN DRUG-INVOLVED CRASHES
Lake	1	2	50.0
Lapeer	2	7	28.6
Leelanau	0	1	0.0
Lenawee	4	14	28.6
Livingston	7	22	31.8
Luce	0	0	0.0
Mackinac	1	1	100.0
Macomb	6	41	14.6
Manistee	3	7	42.9
Marquette	1	4	25.0
Mason	1	5	20.0
Mecosta	2	5	40.0
Menominee	1	6	16.7
Midland	3	9	33.3
Missaukee	2	4	50.0
Monroe	11	25	44.0
Montcalm	2	11	18.2
Montmorency	0	0	0.0
Muskegon	10	23	43.5
Newaygo	4	16	25.0
Oakland	8	62	12.9
Oceana	0	5	0.0
Ogemaw	1	6	16.7
Ontonagon	0	0	0.0
Osceola	4	13	30.8
Oscoda	2	5	40.0
Otsego	1	5	20.0
Ottawa	2	15	13.3
Presque Isle	1	2	50.0
Roscommon	3	4	75.0
Saginaw	3	14	21.4
St. Clair	17	24	70.8
St. Joseph	3	17	17.6
Sanilac	0	3	0.0
Schoolcraft	1	2	50.0
Shiawassee	2	9	22.2
Tuscola	5	12	41.7
Van Buren	6	15	40.0
Washtenaw	14	26	53.8
Wayne	19	252	7.5
Wexford	2	4	50.0
Total	267	1,083	24.7

MTCF

Michigan Traffic Crash Facts

DRUGS

2020

This map displays shaded categories of suspected serious injuries (A injuries) in drug-involved crashes in each county as a percentage of the total A injuries for that county. Darker shades represent higher percentages of drug-involved crash A injuries and lighter shades represent lower percentages.

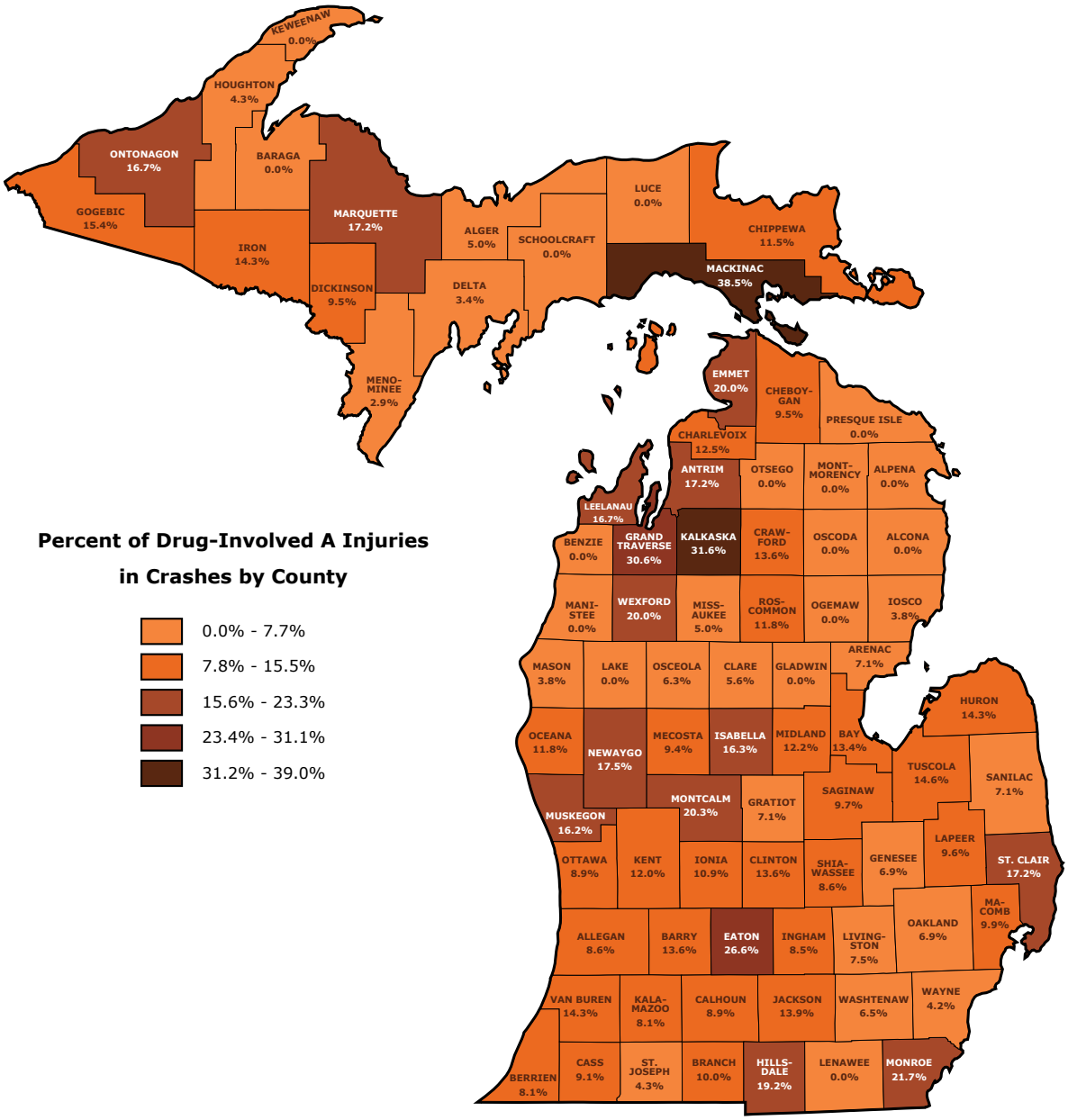

Michigan Department of State Police
Office of Highway Safety Planning - Traffic Safety Programs (517) 284-3332
WWW.MICHIGAN.GOV/OHSP

2020 DRUGS

COUNTY	A INJURIES IN DRUG-INVOLVED CRASHES	TOTAL A INJURIES	PERCENT OF A INJURIES IN DRUG-INVOLVED CRASHES
Alcona	0	10	0.0
Alger	1	20	5.0
Allegan	5	58	8.6
Alpena	0	6	0.0
Antrim	5	29	17.2
Arenac	1	14	7.1
Baraga	0	12	0.0
Barry	6	44	13.6
Bay	11	82	13.4
Benzie	0	8	0.0
Berrien	9	111	8.1
Branch	3	30	10.0
Calhoun	7	79	8.9
Cass	5	55	9.1
Charlevoix	1	8	12.5
Cheboygan	2	21	9.5
Chippewa	3	26	11.5
Clare	2	36	5.6
Clinton	6	44	13.6
Crawford	3	22	13.6
Delta	1	29	3.4
Dickinson	2	21	9.5
Eaton	21	79	26.6
Emmet	3	15	20.0
Genesee	14	204	6.9
Gladwin	0	25	0.0
Gogebic	2	13	15.4
Grand Traverse	19	62	30.6
Gratiot	2	28	7.1
Hillsdale	5	26	19.2
Houghton	1	23	4.3
Huron	4	28	14.3
Ingham	13	153	8.5
Ionia	5	46	10.9
Iosco	1	26	3.8
Iron	1	7	14.3
Isabella	8	49	16.3
Jackson	10	72	13.9
Kalamazoo	15	186	8.1
Kalkaska	6	19	31.6
Kent	47	391	12.0
Keweenaw	0	5	0.0

COUNTY	A INJURIES IN DRUG-INVOLVED CRASHES	TOTAL A INJURIES	PERCENT OF A INJURIES IN DRUG-INVOLVED CRASHES
Lake	0	11	0.0
Lapeer	5	52	9.6
Leelanau	1	6	16.7
Lenawee	0	38	0.0
Livingston	6	80	7.5
Luce	0	6	0.0
Mackinac	5	13	38.5
Macomb	24	243	9.9
Manistee	0	27	0.0
Marquette	5	29	17.2
Mason	1	26	3.8
Mecosta	3	32	9.4
Menominee	1	34	2.9
Midland	5	41	12.2
Missaukee	1	20	5.0
Monroe	18	83	21.7
Montcalm	13	64	20.3
Montmorency	0	3	0.0
Muskegon	17	105	16.2
Newaygo	10	57	17.5
Oakland	26	379	6.9
Oceana	2	17	11.8
Ogemaw	0	7	0.0
Ontonagon	1	6	16.7
Osceola	2	32	6.3
Oscoda	0	5	0.0
Otsego	0	17	0.0
Ottawa	10	112	8.9
Presque Isle	0	4	0.0
Roscommon	4	34	11.8
Saginaw	12	124	9.7
St. Clair	16	93	17.2
St. Joseph	2	47	4.3
Sanilac	2	28	7.1
Schoolcraft	0	5	0.0
Shiawassee	5	58	8.6
Tuscola	6	41	14.6
Van Buren	7	49	14.3
Washtenaw	9	139	6.5
Wayne	43	1,019	4.2
Wexford	5	25	20.0
Total	517	5,433	9.5

MTCF

Michigan Traffic Crash Facts

DRUGS

2020

This map displays shaded categories of fatalities and suspected serious injuries (KA injuries) in drug-involved crashes in each county as a percentage of the total KA injuries for that county. Darker shades represent higher percentages of drug-involved crash KA injuries and lighter shades represent lower percentages.

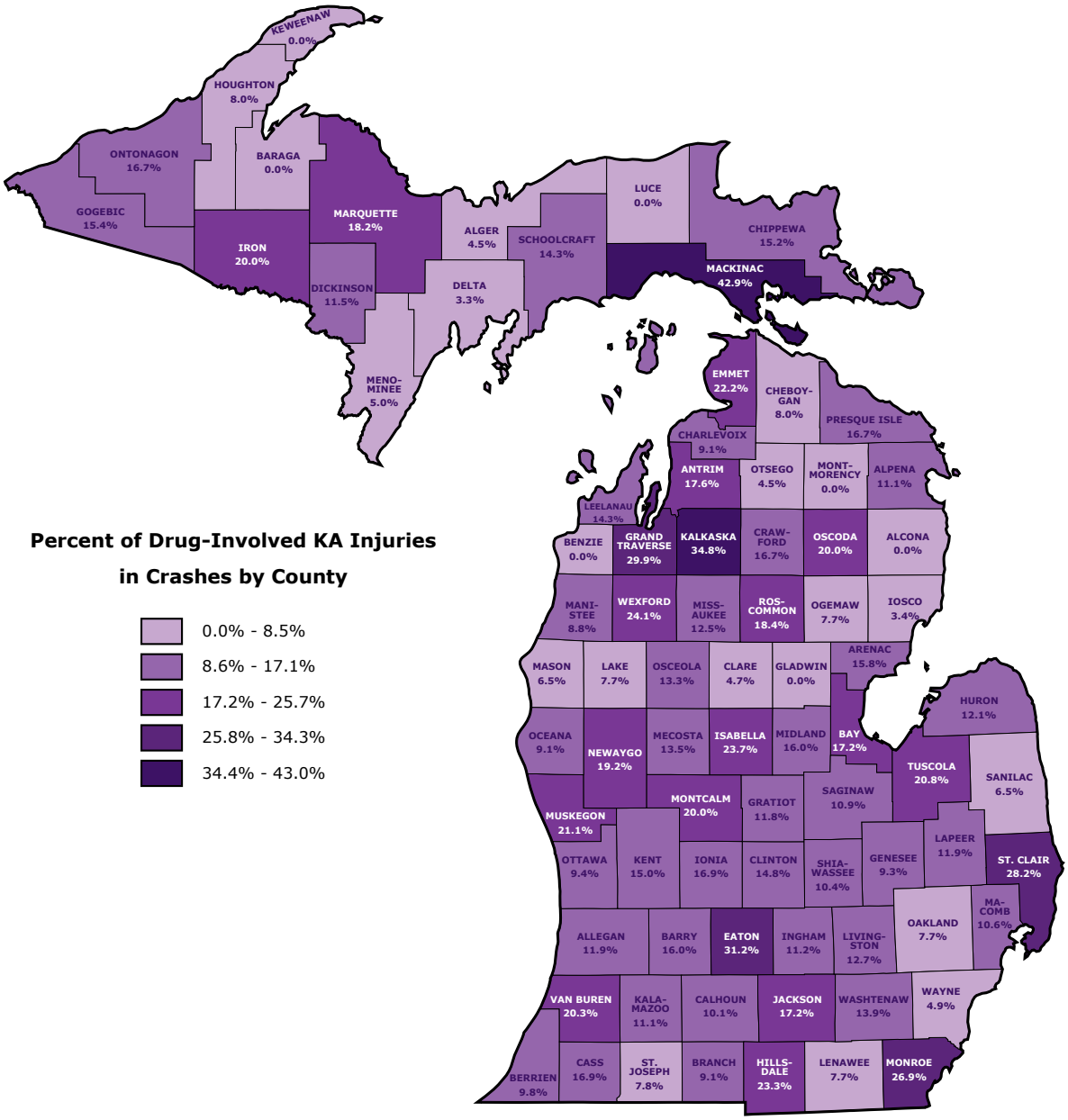

MICHIGAN OHSP Office of Highway Safety Planning

Michigan Department of State Police
Office of Highway Safety Planning - Traffic Safety Programs (517) 284-3332
WWW.MICHIGAN.GOV/OHSP

UMTRI

2020 DRUGS

COUNTY	KA INJURIES IN DRUG-INVOLVED CRASHES	TOTAL KA INJURIES	PERCENT OF KA INJURIES IN DRUG-INVOLVED CRASHES
Alcona	0	11	0.0
Alger	1	22	4.5
Allegan	10	84	11.9
Alpena	1	9	11.1
Antrim	6	34	17.6
Arenac	3	19	15.8
Baraga	0	14	0.0
Barry	8	50	16.0
Bay	16	93	17.2
Benzie	0	8	0.0
Berrien	12	123	9.8
Branch	3	33	9.1
Calhoun	10	99	10.1
Cass	11	65	16.9
Charlevoix	1	11	9.1
Cheboygan	2	25	8.0
Chippewa	5	33	15.2
Clare	2	43	4.7
Clinton	8	54	14.8
Crawford	4	24	16.7
Delta	1	30	3.3
Dickinson	3	26	11.5
Eaton	29	93	31.2
Emmet	4	18	22.2
Genesee	24	259	9.3
Gladwin	0	29	0.0
Gogebic	2	13	15.4
Grand Traverse	20	67	29.9
Gratiot	4	34	11.8
Hillsdale	7	30	23.3
Houghton	2	25	8.0
Huron	4	33	12.1
Ingham	19	170	11.2
Ionia	10	59	16.9
Iosco	1	29	3.4
Iron	2	10	20.0
Isabella	14	59	23.7
Jackson	15	87	17.2
Kalamazoo	23	208	11.1
Kalkaska	8	23	34.8
Kent	67	446	15.0
Keweenaw	0	5	0.0

COUNTY	KA INJURIES IN DRUG-INVOLVED CRASHES	TOTAL KA INJURIES	PERCENT OF KA INJURIES IN DRUG-INVOLVED CRASHES
Lake	1	13	7.7
Lapeer	7	59	11.9
Leelanau	1	7	14.3
Lenawee	4	52	7.7
Livingston	13	102	12.7
Luce	0	6	0.0
Mackinac	6	14	42.9
Macomb	30	284	10.6
Manistee	3	34	8.8
Marquette	6	33	18.2
Mason	2	31	6.5
Mecosta	5	37	13.5
Menominee	2	40	5.0
Midland	8	50	16.0
Missaukee	3	24	12.5
Monroe	29	108	26.9
Montcalm	15	75	20.0
Montmorency	0	3	0.0
Muskegon	27	128	21.1
Newaygo	14	73	19.2
Oakland	34	441	7.7
Oceana	2	22	9.1
Ogemaw	1	13	7.7
Ontonagon	1	6	16.7
Osceola	6	45	13.3
Oscoda	2	10	20.0
Otsego	1	22	4.5
Ottawa	12	127	9.4
Presque Isle	1	6	16.7
Roscommon	7	38	18.4
Saginaw	15	138	10.9
St. Clair	33	117	28.2
St. Joseph	5	64	7.8
Sanilac	2	31	6.5
Schoolcraft	1	7	14.3
Shiawassee	7	67	10.4
Tuscola	11	53	20.8
Van Buren	13	64	20.3
Washtenaw	23	165	13.9
Wayne	62	1,271	4.9
Wexford	7	29	24.1
Total	784	6,516	12.0

MTCF

Michigan Traffic Crash Facts

YOUNG DRIVERS

AGE 15-17

2020

This map displays shaded categories of licensed drivers who are age 15-17 in each county as a percentage of the total licensed drivers for that county. Darker shades represent higher percentages of licensed young drivers and lighter shades represent lower percentages.

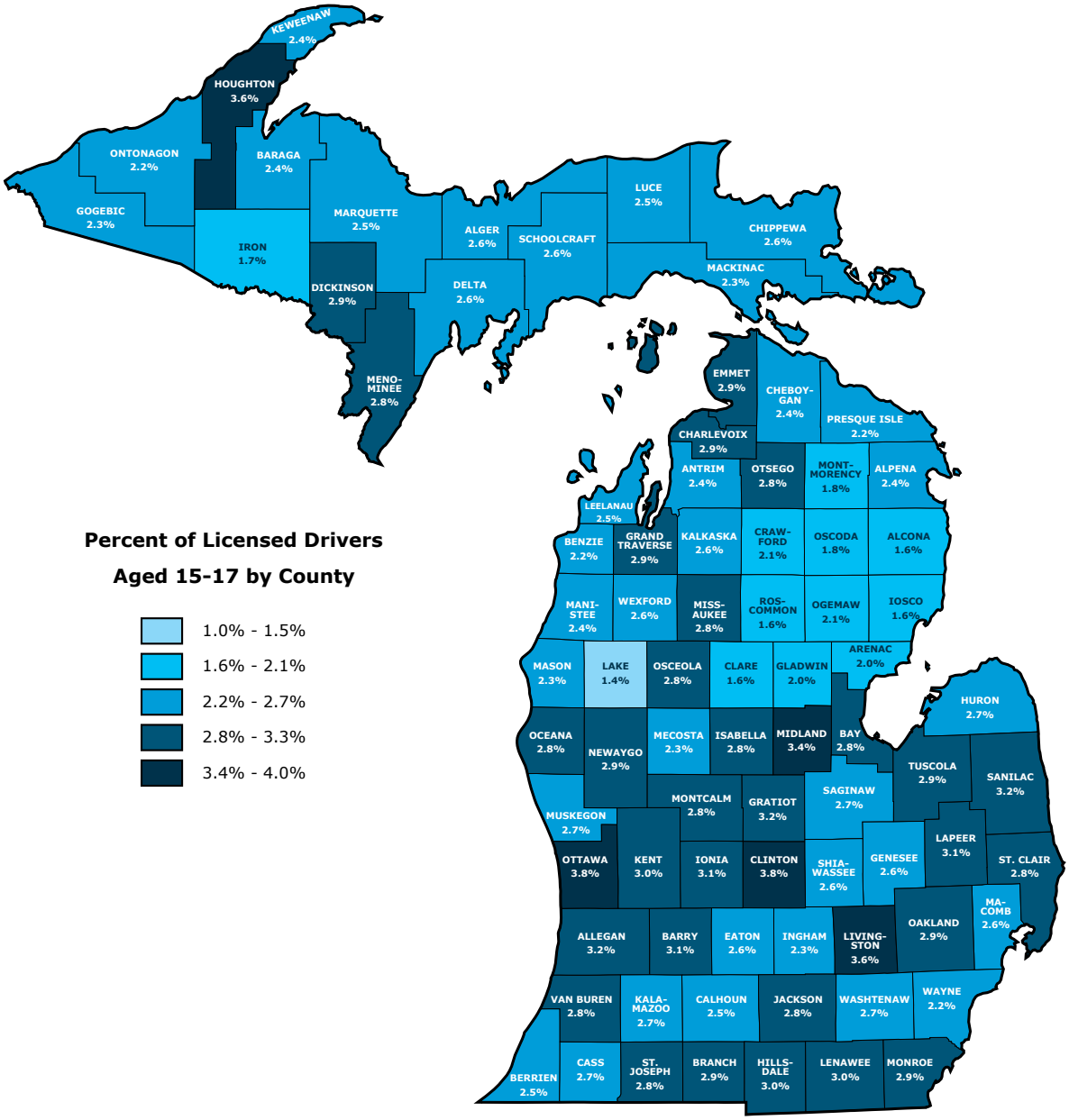

MICHIGAN OHSP Office of Highway Safety Planning

Michigan Department of State Police
Office of Highway Safety Planning - Traffic Safety Programs (517) 284-3332
WWW.MICHIGAN.GOV/OHSP

UMTRI

2020 YOUNG DRIVERS (AGE 15-17)

COUNTY	LICENSED YOUNG DRIVERS (AGE 15-17)	TOTAL LICENSED DRIVERS	PERCENT OF LICENSED YOUNG DRIVERS (AGE 15-17)
Alcona	142	8,859	1.6
Alger	170	6,547	2.6
Allegan	2,834	88,706	3.2
Alpena	529	22,202	2.4
Antrim	486	19,957	2.4
Arenac	238	11,822	2.0
Baraga	135	5,597	2.4
Barry	1,483	47,217	3.1
Bay	2,187	78,148	2.8
Benzie	332	14,828	2.2
Berrien	2,711	109,189	2.5
Branch	867	29,540	2.9
Calhoun	2,299	91,915	2.5
Cass	999	37,315	2.7
Charlevoix	618	21,405	2.9
Cheboygan	503	20,824	2.4
Chippewa	617	23,757	2.6
Clare	376	22,967	1.6
Clinton	2,254	59,227	3.8
Crawford	217	10,564	2.1
Delta	728	27,788	2.6
Dickinson	580	19,703	2.9
Eaton	2,070	80,394	2.6
Emmet	819	27,916	2.9
Genesee	7,474	286,769	2.6
Gladwin	394	19,664	2.0
Gogebic	246	10,597	2.3
Grand Traverse	2,125	73,930	2.9
Gratiot	860	27,158	3.2
Hillsdale	984	32,787	3.0
Houghton	850	23,805	3.6
Huron	682	24,833	2.7
Ingham	4,362	185,973	2.3
Ionia	1,387	44,087	3.1
Iosco	325	20,355	1.6
Iron	152	8,931	1.7
Isabella	1,119	39,780	2.8
Jackson	3,113	110,889	2.8
Kalamazoo	4,766	179,409	2.7
Kalkaska	370	14,257	2.6
Kent	13,741	459,688	3.0
Keweenaw	43	1,792	2.4

COUNTY	LICENSED YOUNG DRIVERS (AGE 15-17)	TOTAL LICENSED DRIVERS	PERCENT OF LICENSED YOUNG DRIVERS (AGE 15-17)
Lake	118	8,475	1.4
Lapeer	2,122	68,486	3.1
Leelanau	475	18,970	2.5
Lenawee	2,165	71,909	3.0
Livingston	5,540	153,938	3.6
Luce	104	4,119	2.5
Mackinac	208	8,973	2.3
Macomb	17,161	656,790	2.6
Manistee	444	18,813	2.4
Marquette	1,168	46,946	2.5
Mason	525	22,477	2.3
Mecosta	644	27,563	2.3
Menominee	485	17,243	2.8
Midland	2,167	63,637	3.4
Missaukee	315	11,301	2.8
Monroe	3,310	115,912	2.9
Montcalm	1,300	45,713	2.8
Montmorency	143	7,849	1.8
Muskegon	3,292	123,257	2.7
Newaygo	1,066	36,770	2.9
Oakland	28,160	967,227	2.9
Oceana	544	19,629	2.8
Ogemaw	342	16,544	2.1
Ontonagon	110	4,927	2.2
Osceola	477	16,866	2.8
Oscoda	113	6,422	1.8
Otsego	560	19,753	2.8
Ottawa	8,102	211,242	3.8
Presque Isle	239	10,831	2.2
Roscommon	321	19,858	1.6
Saginaw	3,573	132,234	2.7
St. Clair	3,433	120,732	2.8
St. Joseph	1,135	40,974	2.8
Sanilac	995	30,670	3.2
Schoolcraft	167	6,450	2.6
Shiawassee	1,345	51,881	2.6
Tuscola	1,173	40,016	2.9
Van Buren	1,559	54,879	2.8
Washtenaw	6,871	251,644	2.7
Wayne	24,400	1,090,362	2.2
Wexford	648	24,811	2.6
Total	194,206	7,118,184	2.7

MTCF

Michigan Traffic Crash Facts

YOUNG DRIVERS

AGE 15-17

2020

This map displays shaded categories of crashes with drivers who are age 15-17 in each county as a percentage of the total crashes for that county. Darker shades represent higher percentages of young driver-involved crashes and lighter shades represent lower percentages.

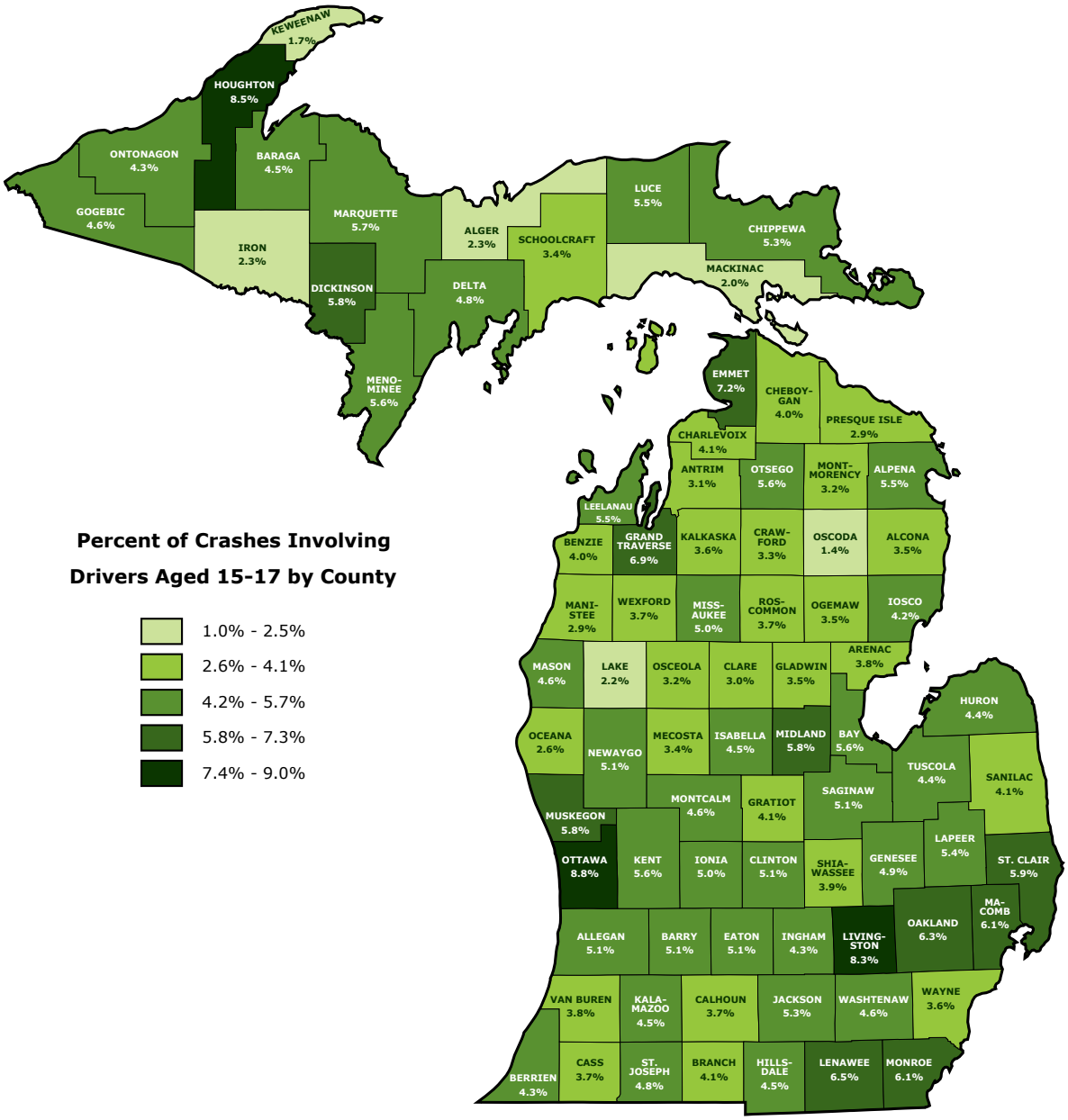

Michigan Department of State Police
Office of Highway Safety Planning - Traffic Safety Programs (517) 284-3332
WWW.MICHIGAN.GOV/OHSP

2020 YOUNG DRIVERS (AGE 15-17)

COUNTY	YOUNG DRIVER (AGE 15-17) CRASHES	TOTAL CRASHES	PERCENT OF YOUNG DRIVER (AGE 15-17) CRASHES
Alcona	16	463	3.5
Alger	6	266	2.3
Allegan	166	3,252	5.1
Alpena	33	600	5.5
Antrim	25	796	3.1
Arenac	28	731	3.8
Baraga	11	242	4.5
Barry	75	1,466	5.1
Bay	145	2,568	5.6
Benzie	20	500	4.0
Berrien	169	3,901	4.3
Branch	59	1,443	4.1
Calhoun	126	3,422	3.7
Cass	53	1,439	3.7
Charlevoix	39	944	4.1
Cheboygan	37	924	4.0
Chippewa	40	754	5.3
Clare	29	973	3.0
Clinton	107	2,114	5.1
Crawford	19	577	3.3
Delta	52	1,087	4.8
Dickinson	45	771	5.8
Eaton	137	2,700	5.1
Emmet	75	1,044	7.2
Genesee	441	9,031	4.9
Gladwin	25	716	3.5
Gogebic	10	219	4.6
Grand Traverse	194	2,821	6.9
Gratiot	60	1,457	4.1
Hillsdale	72	1,591	4.5
Houghton	57	671	8.5
Huron	62	1,423	4.4
Ingham	301	6,927	4.3
Ionia	75	1,508	5.0
Iosco	23	549	4.2
Iron	10	431	2.3
Isabella	97	2,171	4.5
Jackson	236	4,466	5.3
Kalamazoo	309	6,933	4.5
Kalkaska	19	531	3.6
Kent	957	17,056	5.6
Keweenaw	1	58	1.7

COUNTY	YOUNG DRIVER (AGE 15-17) CRASHES	TOTAL CRASHES	PERCENT OF YOUNG DRIVER (AGE 15-17) CRASHES
Lake	9	403	2.2
Lapeer	136	2,537	5.4
Leelanau	28	513	5.5
Lenawee	140	2,144	6.5
Livingston	297	3,588	8.3
Luce	7	128	5.5
Mackinac	9	442	2.0
Macomb	1,077	17,796	6.1
Manistee	25	862	2.9
Marquette	77	1,350	5.7
Mason	54	1,178	4.6
Mecosta	53	1,543	3.4
Menominee	21	378	5.6
Midland	125	2,140	5.8
Missaukee	32	636	5.0
Monroe	200	3,294	6.1
Montcalm	83	1,824	4.6
Montmorency	9	282	3.2
Muskegon	245	4,242	5.8
Newaygo	77	1,500	5.1
Oakland	1,655	26,316	6.3
Oceana	25	971	2.6
Ogemaw	25	709	3.5
Ontonagon	11	258	4.3
Osceola	33	1,044	3.2
Oscoda	3	217	1.4
Otsego	42	748	5.6
Ottawa	566	6,439	8.8
Presque Isle	14	488	2.9
Roscommon	25	673	3.7
Saginaw	243	4,798	5.1
St. Clair	195	3,310	5.9
St. Joseph	72	1,488	4.8
Sanilac	61	1,496	4.1
Schoolcraft	11	323	3.4
Shiawassee	76	1,930	3.9
Tuscola	73	1,660	4.4
Van Buren	74	1,973	3.8
Washtenaw	332	7,164	4.6
Wayne	1,581	44,017	3.6
Wexford	40	1,094	3.7
Total	12,322	245,432	5.0

MTCF

Michigan Traffic Crash Facts

YOUNG DRIVERS

AGE 15-17

2020

This map displays shaded categories of fatalities in crashes where there is a driver age 15-17 in each county as a percentage of the total fatalities for that county. Darker shades represent higher percentages of young driver-involved crash fatalities and lighter shades represent lower percentages.

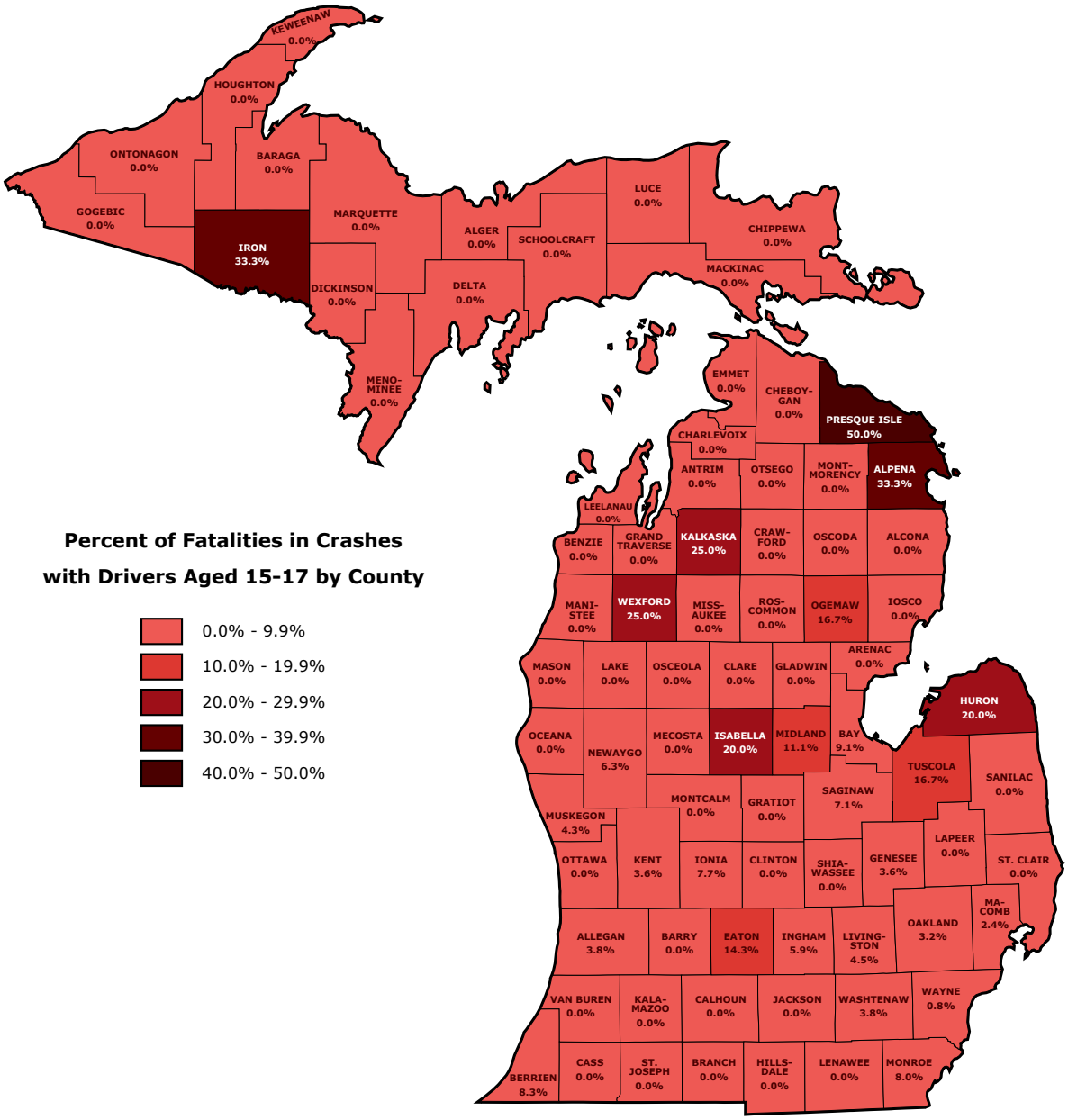

MICHIGAN OHSP Office of Highway Safety Planning

Michigan Department of State Police
Office of Highway Safety Planning - Traffic Safety Programs (517) 284-3332
WWW.MICHIGAN.GOV/OHSP

UMTRI

2020 YOUNG DRIVERS (AGE 15-17)

COUNTY	FATALITIES IN YOUNG DRIVER (AGE 15-17) CRASHES	TOTAL FATALITIES	PERCENT OF FATALITIES IN YOUNG DRIVER (AGE 15-17) CRASHES
Alcona	0	1	0.0
Alger	0	2	0.0
Allegan	1	26	3.8
Alpena	1	3	33.3
Antrim	0	5	0.0
Arenac	0	5	0.0
Baraga	0	2	0.0
Barry	0	6	0.0
Bay	1	11	9.1
Benzie	0	0	0.0
Berrien	1	12	8.3
Branch	0	3	0.0
Calhoun	0	20	0.0
Cass	0	10	0.0
Charlevoix	0	3	0.0
Cheboygan	0	4	0.0
Chippewa	0	7	0.0
Clare	0	7	0.0
Clinton	0	10	0.0
Crawford	0	2	0.0
Delta	0	1	0.0
Dickinson	0	5	0.0
Eaton	2	14	14.3
Emmet	0	3	0.0
Genesee	2	55	3.6
Gladwin	0	4	0.0
Gogebic	0	0	0.0
Grand Traverse	0	5	0.0
Gratiot	0	6	0.0
Hillsdale	0	4	0.0
Houghton	0	2	0.0
Huron	1	5	20.0
Ingham	1	17	5.9
Ionia	1	13	7.7
Iosco	0	3	0.0
Iron	1	3	33.3
Isabella	2	10	20.0
Jackson	0	15	0.0
Kalamazoo	0	22	0.0
Kalkaska	1	4	25.0
Kent	2	55	3.6
Keweenaw	0	0	0.0

COUNTY	FATALITIES IN YOUNG DRIVER (AGE 15-17) CRASHES	TOTAL FATALITIES	PERCENT OF FATALITIES IN YOUNG DRIVER (AGE 15-17) CRASHES
Lake	0	2	0.0
Lapeer	0	7	0.0
Leelanau	0	1	0.0
Lenawee	0	14	0.0
Livingston	1	22	4.5
Luce	0	0	0.0
Mackinac	0	1	0.0
Macomb	1	41	2.4
Manistee	0	7	0.0
Marquette	0	4	0.0
Mason	0	5	0.0
Mecosta	0	5	0.0
Menominee	0	6	0.0
Midland	1	9	11.1
Missaukee	0	4	0.0
Monroe	2	25	8.0
Montcalm	0	11	0.0
Montmorency	0	0	0.0
Muskegon	1	23	4.3
Newaygo	1	16	6.3
Oakland	2	62	3.2
Oceana	0	5	0.0
Ogemaw	1	6	16.7
Ontonagon	0	0	0.0
Osceola	0	13	0.0
Oscoda	0	5	0.0
Otsego	0	5	0.0
Ottawa	0	15	0.0
Presque Isle	1	2	50.0
Roscommon	0	4	0.0
Saginaw	1	14	7.1
St. Clair	0	24	0.0
St. Joseph	0	17	0.0
Sanilac	0	3	0.0
Schoolcraft	0	2	0.0
Shiawassee	0	9	0.0
Tuscola	2	12	16.7
Van Buren	0	15	0.0
Washtenaw	1	26	3.8
Wayne	2	252	0.8
Wexford	1	4	25.0
Total	35	1,083	3.2

MTCF

Michigan Traffic Crash Facts

YOUNG DRIVERS

AGE 15-17

2020

This map displays shaded categories of suspected serious injuries (A injuries) in crashes where there is a driver age 15-17 in each county as a percentage of the total A injuries for that county. Darker shades represent higher percentages of young driver-involved crash A injuries and lighter shades represent lower percentages.

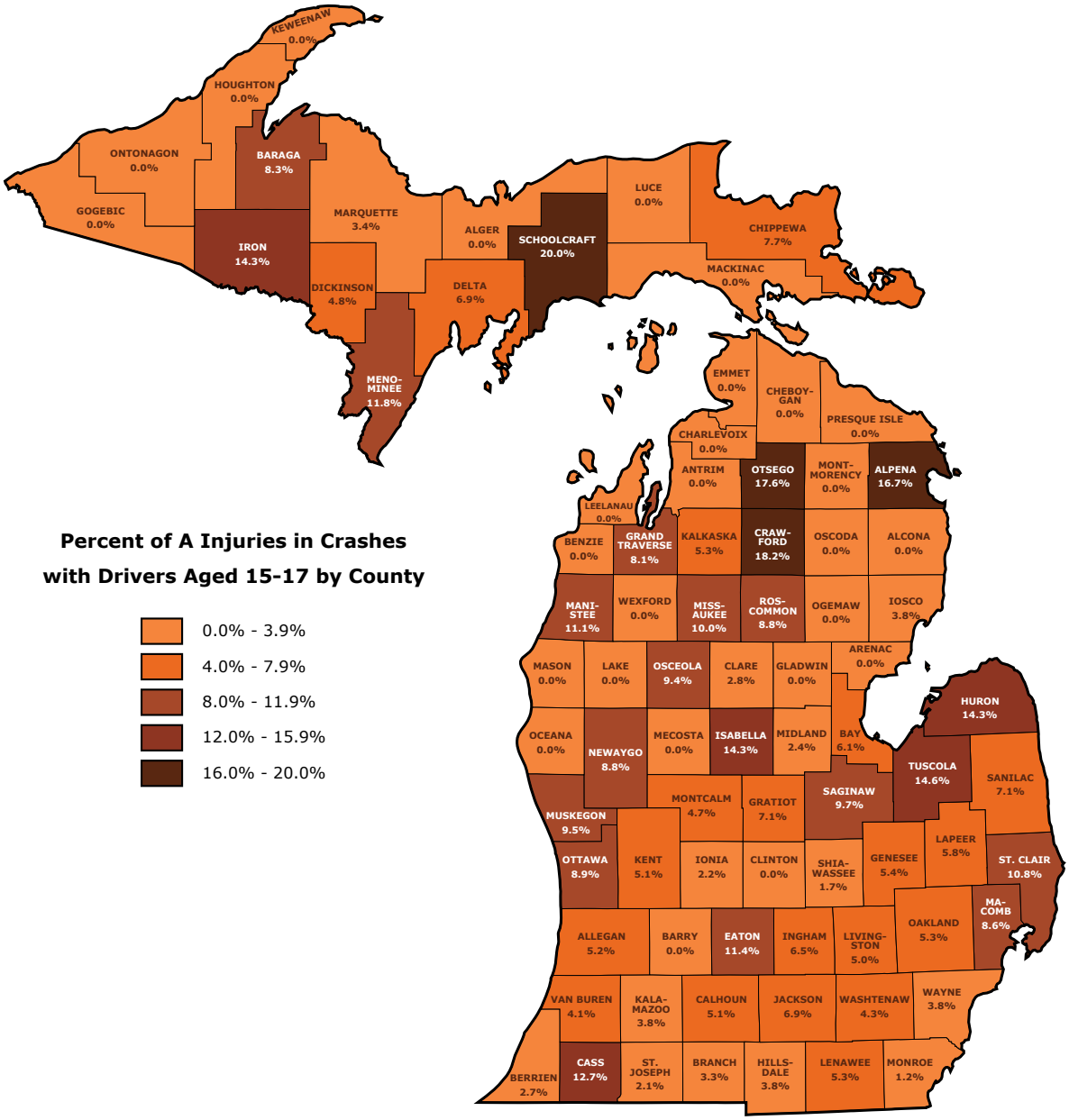

Michigan Department of State Police
Office of Highway Safety Planning - Traffic Safety Programs (517) 284-3332
WWW.MICHIGAN.GOV/OHSP

2020 YOUNG DRIVERS (AGE 15-17)

COUNTY	A INJURIES IN YOUNG DRIVER (AGE 15-17) CRASHES	TOTAL A INJURIES	PERCENT OF A INJURIES IN YOUNG DRIVER (AGE 15-17) CRASHES
Alcona	0	10	0.0
Alger	0	20	0.0
Allegan	3	58	5.2
Alpena	1	6	16.7
Antrim	0	29	0.0
Arenac	0	14	0.0
Baraga	1	12	8.3
Barry	0	44	0.0
Bay	5	82	6.1
Benzie	0	8	0.0
Berrien	3	111	2.7
Branch	1	30	3.3
Calhoun	4	79	5.1
Cass	7	55	12.7
Charlevoix	0	8	0.0
Cheboygan	0	21	0.0
Chippewa	2	26	7.7
Clare	1	36	2.8
Clinton	0	44	0.0
Crawford	4	22	18.2
Delta	2	29	6.9
Dickinson	1	21	4.8
Eaton	9	79	11.4
Emmet	0	15	0.0
Genesee	11	204	5.4
Gladwin	0	25	0.0
Gogebic	0	13	0.0
Grand Traverse	5	62	8.1
Gratiot	2	28	7.1
Hillsdale	1	26	3.8
Houghton	0	23	0.0
Huron	4	28	14.3
Ingham	10	153	6.5
Ionia	1	46	2.2
Iosco	1	26	3.8
Iron	1	7	14.3
Isabella	7	49	14.3
Jackson	5	72	6.9
Kalamazoo	7	186	3.8
Kalkaska	1	19	5.3
Kent	20	391	5.1
Keweenaw	0	5	0.0

COUNTY	A INJURIES IN YOUNG DRIVER (AGE 15-17) CRASHES	TOTAL A INJURIES	PERCENT OF A INJURIES IN YOUNG DRIVER (AGE 15-17) CRASHES
Lake	0	11	0.0
Lapeer	3	52	5.8
Leelanau	0	6	0.0
Lenawee	2	38	5.3
Livingston	4	80	5.0
Luce	0	6	0.0
Mackinac	0	13	0.0
Macomb	21	243	8.6
Manistee	3	27	11.1
Marquette	1	29	3.4
Mason	0	26	0.0
Mecosta	0	32	0.0
Menominee	4	34	11.8
Midland	1	41	2.4
Missaukee	2	20	10.0
Monroe	1	83	1.2
Montcalm	3	64	4.7
Montmorency	0	3	0.0
Muskegon	10	105	9.5
Newaygo	5	57	8.8
Oakland	20	379	5.3
Oceana	0	17	0.0
Ogemaw	0	7	0.0
Ontonagon	0	6	0.0
Osceola	3	32	9.4
Oscoda	0	5	0.0
Otsego	3	17	17.6
Ottawa	10	112	8.9
Presque Isle	0	4	0.0
Roscommon	3	34	8.8
Saginaw	12	124	9.7
St. Clair	10	93	10.8
St. Joseph	1	47	2.1
Sanilac	2	28	7.1
Schoolcraft	1	5	20.0
Shiawassee	1	58	1.7
Tuscola	6	41	14.6
Van Buren	2	49	4.1
Washtenaw	6	139	4.3
Wayne	39	1,019	3.8
Wexford	0	25	0.0
Total	299	5,433	5.5

MTCF

Michigan Traffic Crash Facts

YOUNG DRIVERS

AGE 15-17

2020

This map displays shaded categories of fatalities and suspected serious injuries (KA injuries) in crashes where there is a driver age 15-17 in each county as a percentage of the total KA injuries for that county. Darker shades represent higher percentages of young driver-involved crash KA injuries and lighter shades represent lower percentages.

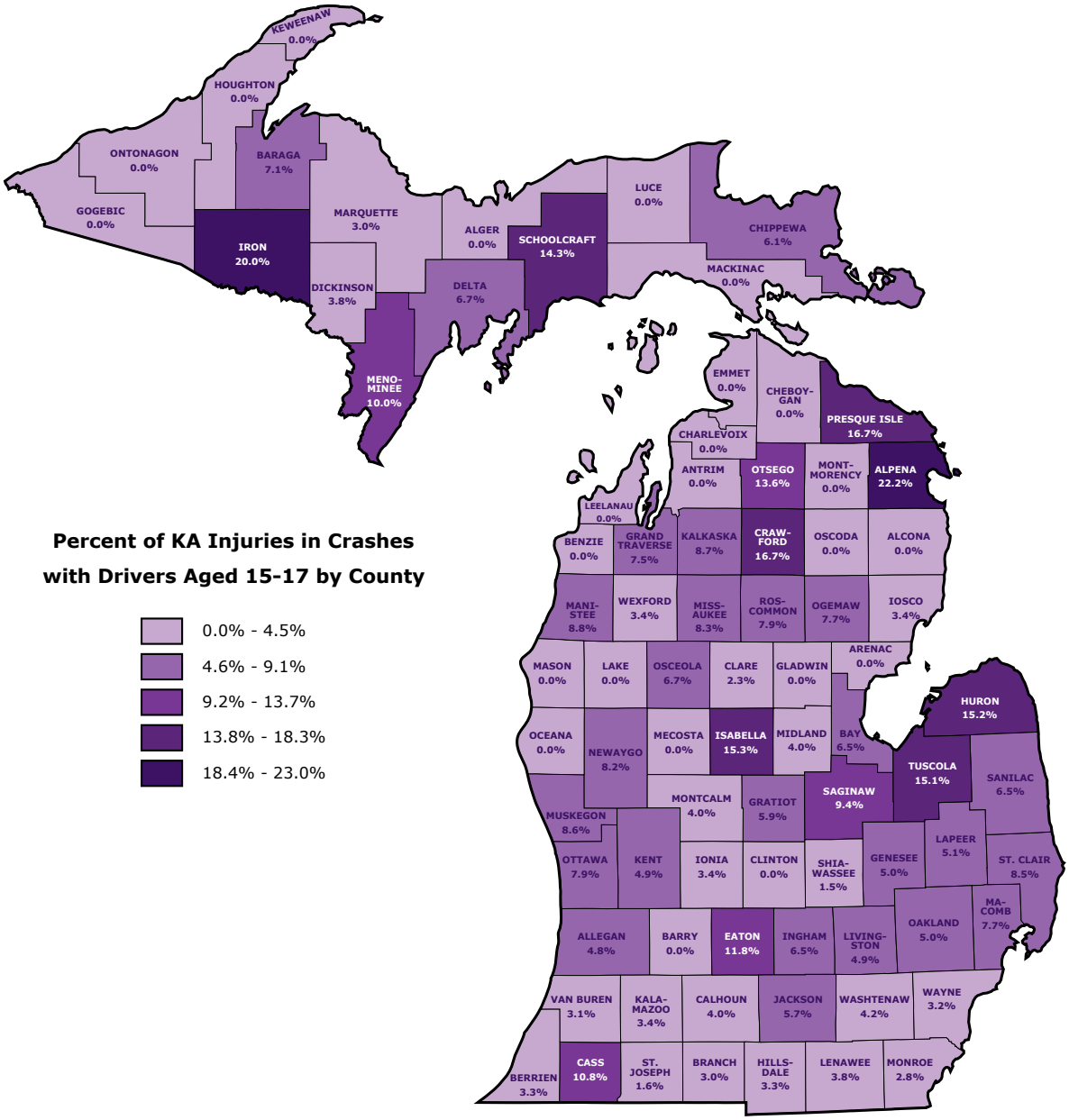

MICHIGAN OHSP Office of Highway Safety Planning

Michigan Department of State Police
Office of Highway Safety Planning - Traffic Safety Programs (517) 284-3332
WWW.MICHIGAN.GOV/OHSP

UMTRI

2020 YOUNG DRIVERS (AGE 15-17)

COUNTY	KA INJURIES IN YOUNG DRIVER (AGE 15-17) CRASHES	TOTAL KA INJURIES	PERCENT OF KA INJURIES IN YOUNG DRIVER (AGE 15-17) CRASHES
Alcona	0	11	0.0
Alger	0	22	0.0
Allegan	4	84	4.8
Alpena	2	9	22.2
Antrim	0	34	0.0
Arenac	0	19	0.0
Baraga	1	14	7.1
Barry	0	50	0.0
Bay	6	93	6.5
Benzie	0	8	0.0
Berrien	4	123	3.3
Branch	1	33	3.0
Calhoun	4	99	4.0
Cass	7	65	10.8
Charlevoix	0	11	0.0
Cheboygan	0	25	0.0
Chippewa	2	33	6.1
Clare	1	43	2.3
Clinton	0	54	0.0
Crawford	4	24	16.7
Delta	2	30	6.7
Dickinson	1	26	3.8
Eaton	11	93	11.8
Emmet	0	18	0.0
Genesee	13	259	5.0
Gladwin	0	29	0.0
Gogebic	0	13	0.0
Grand Traverse	5	67	7.5
Gratiot	2	34	5.9
Hillsdale	1	30	3.3
Houghton	0	25	0.0
Huron	5	33	15.2
Ingham	11	170	6.5
Ionia	2	59	3.4
Iosco	1	29	3.4
Iron	2	10	20.0
Isabella	9	59	15.3
Jackson	5	87	5.7
Kalamazoo	7	208	3.4
Kalkaska	2	23	8.7
Kent	22	446	4.9
Keweenaw	0	5	0.0

COUNTY	KA INJURIES IN YOUNG DRIVER (AGE 15-17) CRASHES	TOTAL KA INJURIES	PERCENT OF KA INJURIES IN YOUNG DRIVER (AGE 15-17) CRASHES
Lake	0	13	0.0
Lapeer	3	59	5.1
Leelanau	0	7	0.0
Lenawee	2	52	3.8
Livingston	5	102	4.9
Luce	0	6	0.0
Mackinac	0	14	0.0
Macomb	22	284	7.7
Manistee	3	34	8.8
Marquette	1	33	3.0
Mason	0	31	0.0
Mecosta	0	37	0.0
Menominee	4	40	10.0
Midland	2	50	4.0
Missaukee	2	24	8.3
Monroe	3	108	2.8
Montcalm	3	75	4.0
Montmorency	0	3	0.0
Muskegon	11	128	8.6
Newaygo	6	73	8.2
Oakland	22	441	5.0
Oceana	0	22	0.0
Ogemaw	1	13	7.7
Ontonagon	0	6	0.0
Osceola	3	45	6.7
Oscoda	0	10	0.0
Otsego	3	22	13.6
Ottawa	10	127	7.9
Presque Isle	1	6	16.7
Roscommon	3	38	7.9
Saginaw	13	138	9.4
St. Clair	10	117	8.5
St. Joseph	1	64	1.6
Sanilac	2	31	6.5
Schoolcraft	1	7	14.3
Shiawassee	1	67	1.5
Tuscola	8	53	15.1
Van Buren	2	64	3.1
Washtenaw	7	165	4.2
Wayne	41	1,271	3.2
Wexford	1	29	3.4
Total	334	6,516	5.1

MTCF

Michigan Traffic Crash Facts

YOUNG DRIVERS

AGE 18-20

2020

This map displays shaded categories of licensed drivers who are age 18-20 in each county as a percentage of the total licensed drivers for that county. Darker shades represent higher percentages of licensed young drivers and lighter shades represent lower percentages.

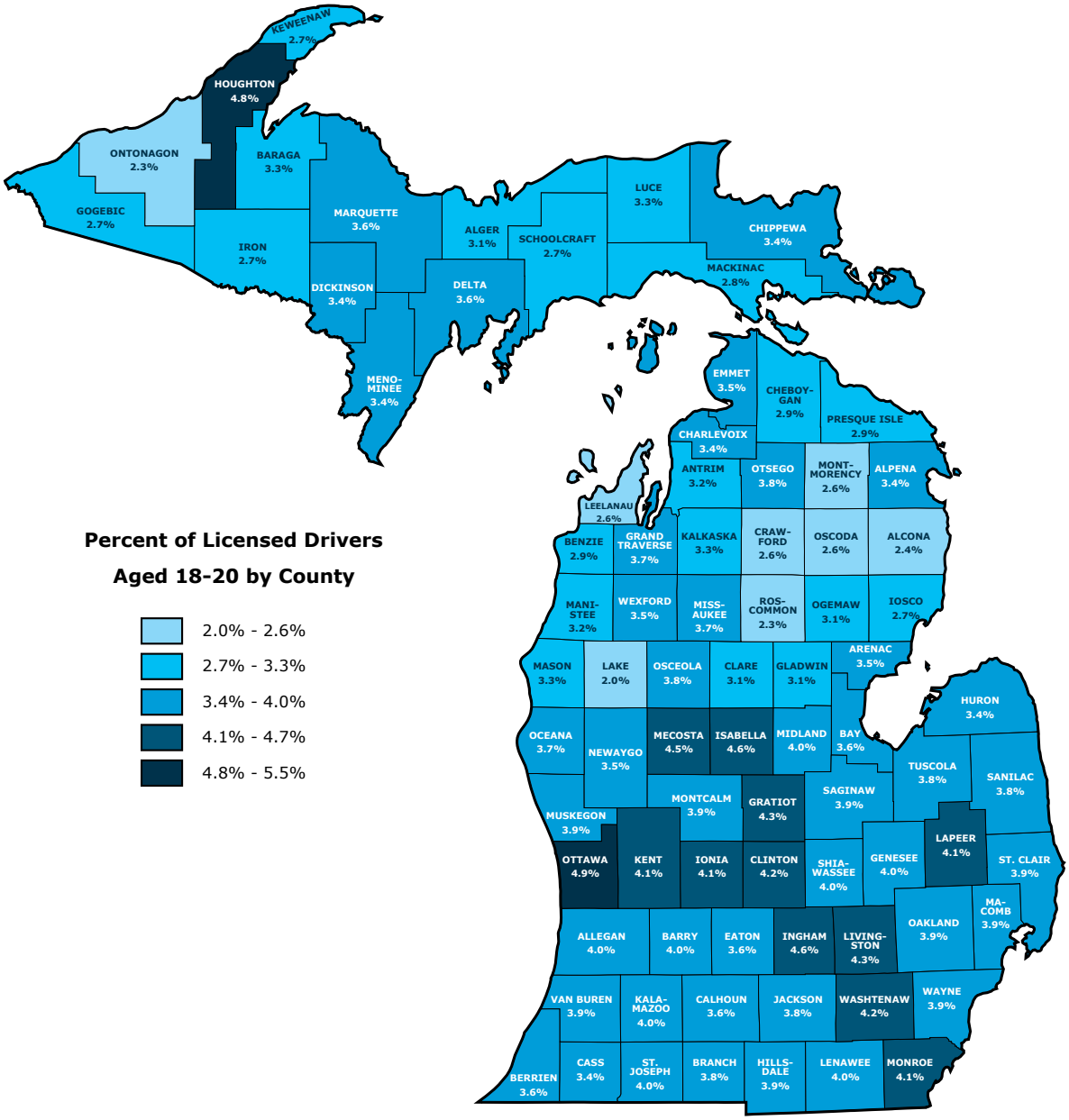

Michigan Department of State Police
Office of Highway Safety Planning - Traffic Safety Programs (517) 284-3332
WWW.MICHIGAN.GOV/OHSP

2020 YOUNG DRIVERS (AGE 18-20)

COUNTY	LICENSED YOUNG DRIVERS (AGE 18-20)	TOTAL LICENSED DRIVERS	PERCENT OF LICENSED YOUNG DRIVERS (AGE 18-20)
Alcona	212	8,859	2.4
Alger	202	6,547	3.1
Allegan	3,555	88,706	4.0
Alpena	764	22,202	3.4
Antrim	631	19,957	3.2
Arenac	409	11,822	3.5
Baraga	187	5,597	3.3
Barry	1,870	47,217	4.0
Bay	2,843	78,148	3.6
Benzie	427	14,828	2.9
Berrien	3,899	109,189	3.6
Branch	1,109	29,540	3.8
Calhoun	3,354	91,915	3.6
Cass	1,256	37,315	3.4
Charlevoix	731	21,405	3.4
Cheboygan	603	20,824	2.9
Chippewa	816	23,757	3.4
Clare	706	22,967	3.1
Clinton	2,501	59,227	4.2
Crawford	271	10,564	2.6
Delta	1,000	27,788	3.6
Dickinson	668	19,703	3.4
Eaton	2,932	80,394	3.6
Emmet	983	27,916	3.5
Genesee	11,421	286,769	4.0
Gladwin	616	19,664	3.1
Gogebic	283	10,597	2.7
Grand Traverse	2,716	73,930	3.7
Gratiot	1,174	27,158	4.3
Hillsdale	1,286	32,787	3.9
Houghton	1,144	23,805	4.8
Huron	854	24,833	3.4
Ingham	8,553	185,973	4.6
Ionia	1,823	44,087	4.1
Iosco	552	20,355	2.7
Iron	242	8,931	2.7
Isabella	1,817	39,780	4.6
Jackson	4,197	110,889	3.8
Kalamazoo	7,153	179,409	4.0
Kalkaska	471	14,257	3.3
Kent	18,896	459,688	4.1
Keweenaw	48	1,792	2.7

COUNTY	LICENSED YOUNG DRIVERS (AGE 18-20)	TOTAL LICENSED DRIVERS	PERCENT OF LICENSED YOUNG DRIVERS (AGE 18-20)
Lake	173	8,475	2.0
Lapeer	2,816	68,486	4.1
Leelanau	501	18,970	2.6
Lenawee	2,845	71,909	4.0
Livingston	6,600	153,938	4.3
Luce	135	4,119	3.3
Mackinac	251	8,973	2.8
Macomb	25,293	656,790	3.9
Manistee	594	18,813	3.2
Marquette	1,693	46,946	3.6
Mason	742	22,477	3.3
Mecosta	1,244	27,563	4.5
Menominee	590	17,243	3.4
Midland	2,545	63,637	4.0
Missaukee	420	11,301	3.7
Monroe	4,712	115,912	4.1
Montcalm	1,797	45,713	3.9
Montmorency	201	7,849	2.6
Muskegon	4,804	123,257	3.9
Newaygo	1,299	36,770	3.5
Oakland	37,789	967,227	3.9
Oceana	730	19,629	3.7
Ogemaw	520	16,544	3.1
Ontonagon	113	4,927	2.3
Osceola	647	16,866	3.8
Oscoda	164	6,422	2.6
Otsego	760	19,753	3.8
Ottawa	10,268	211,242	4.9
Presque Isle	309	10,831	2.9
Roscommon	466	19,858	2.3
Saginaw	5,111	132,234	3.9
St. Clair	4,729	120,732	3.9
St. Joseph	1,627	40,974	4.0
Sanilac	1,163	30,670	3.8
Schoolcraft	174	6,450	2.7
Shiawassee	2,079	51,881	4.0
Tuscola	1,511	40,016	3.8
Van Buren	2,140	54,879	3.9
Washtenaw	10,613	251,644	4.2
Wayne	43,018	1,090,362	3.9
Wexford	876	24,811	3.5
Total	279,237	7,118,184	3.9

MTCF

Michigan Traffic Crash Facts

YOUNG DRIVERS

AGE 18-20

2020

This map displays shaded categories of crashes with drivers who are age 18-20 in each county as a percentage of the total crashes for that county. Darker shades represent higher percentages of young driver-involved crashes and lighter shades represent lower percentages.

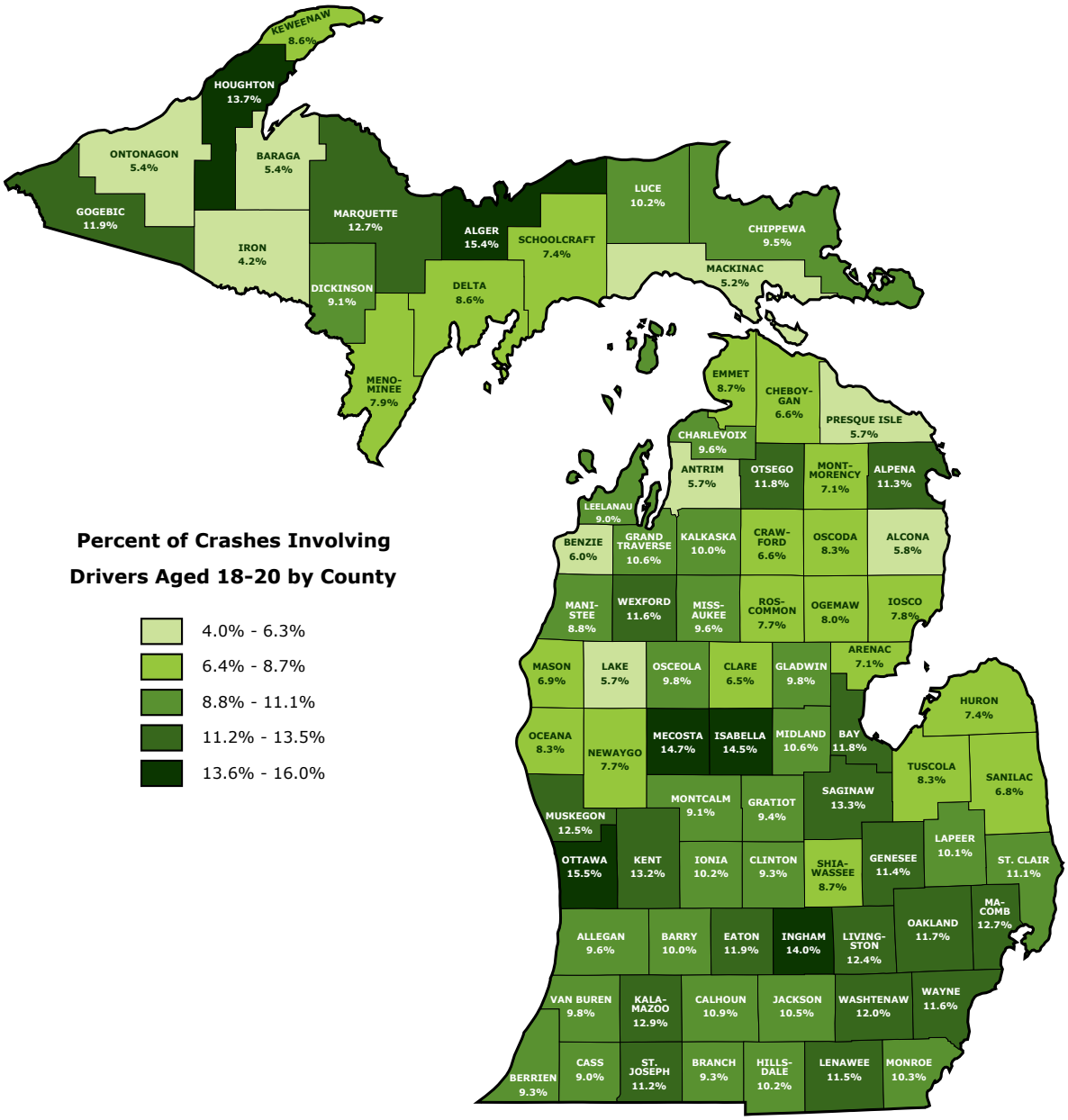

Michigan Department of State Police
Office of Highway Safety Planning - Traffic Safety Programs (517) 284-3332
WWW.MICHIGAN.GOV/OHSP

2020 YOUNG DRIVERS (AGE 18-20)

COUNTY	YOUNG DRIVER (AGE 18-20) CRASHES	TOTAL CRASHES	PERCENT OF YOUNG DRIVER (AGE 18-20) CRASHES
Alcona	27	463	5.8
Alger	41	266	15.4
Allegan	312	3,252	9.6
Alpena	68	600	11.3
Antrim	45	796	5.7
Arenac	52	731	7.1
Baraga	13	242	5.4
Barry	147	1,466	10.0
Bay	302	2,568	11.8
Benzie	30	500	6.0
Berrien	362	3,901	9.3
Branch	134	1,443	9.3
Calhoun	373	3,422	10.9
Cass	129	1,439	9.0
Charlevoix	91	944	9.6
Cheboygan	61	924	6.6
Chippewa	72	754	9.5
Clare	63	973	6.5
Clinton	196	2,114	9.3
Crawford	38	577	6.6
Delta	93	1,087	8.6
Dickinson	70	771	9.1
Eaton	320	2,700	11.9
Emmet	91	1,044	8.7
Genesee	1,026	9,031	11.4
Gladwin	70	716	9.8
Gogebic	26	219	11.9
Grand Traverse	299	2,821	10.6
Gratiot	137	1,457	9.4
Hillsdale	163	1,591	10.2
Houghton	92	671	13.7
Huron	105	1,423	7.4
Ingham	972	6,927	14.0
Ionia	154	1,508	10.2
Iosco	43	549	7.8
Iron	18	431	4.2
Isabella	314	2,171	14.5
Jackson	471	4,466	10.5
Kalamazoo	891	6,933	12.9
Kalkaska	53	531	10.0
Kent	2,245	17,056	13.2
Keweenaw	5	58	8.6

COUNTY	YOUNG DRIVER (AGE 18-20) CRASHES	TOTAL CRASHES	PERCENT OF YOUNG DRIVER (AGE 18-20) CRASHES
Lake	23	403	5.7
Lapeer	256	2,537	10.1
Leelanau	46	513	9.0
Lenawee	246	2,144	11.5
Livingston	444	3,588	12.4
Luce	13	128	10.2
Mackinac	23	442	5.2
Macomb	2,267	17,796	12.7
Manistee	76	862	8.8
Marquette	171	1,350	12.7
Mason	81	1,178	6.9
Mecosta	227	1,543	14.7
Menominee	30	378	7.9
Midland	227	2,140	10.6
Missaukee	61	636	9.6
Monroe	339	3,294	10.3
Montcalm	166	1,824	9.1
Montmorency	20	282	7.1
Muskegon	529	4,242	12.5
Newaygo	116	1,500	7.7
Oakland	3,069	26,316	11.7
Oceana	81	971	8.3
Ogemaw	57	709	8.0
Ontonagon	14	258	5.4
Osceola	102	1,044	9.8
Oscoda	18	217	8.3
Otsego	88	748	11.8
Ottawa	999	6,439	15.5
Presque Isle	28	488	5.7
Roscommon	52	673	7.7
Saginaw	640	4,798	13.3
St. Clair	368	3,310	11.1
St. Joseph	166	1,488	11.2
Sanilac	101	1,496	6.8
Schoolcraft	24	323	7.4
Shiawassee	168	1,930	8.7
Tuscola	138	1,660	8.3
Van Buren	193	1,973	9.8
Washtenaw	863	7,164	12.0
Wayne	5,093	44,017	11.6
Wexford	127	1,094	11.6
Total	27,964	245,432	11.4

MTCF

Michigan Traffic Crash Facts

YOUNG DRIVERS

AGE 18-20

2020

This map displays shaded categories of fatalities in crashes where there is a driver age 18-20 in each county as a percentage of the total fatalities for that county. Darker shades represent higher percentages of young driver-involved crash fatalities and lighter shades represent lower percentages.

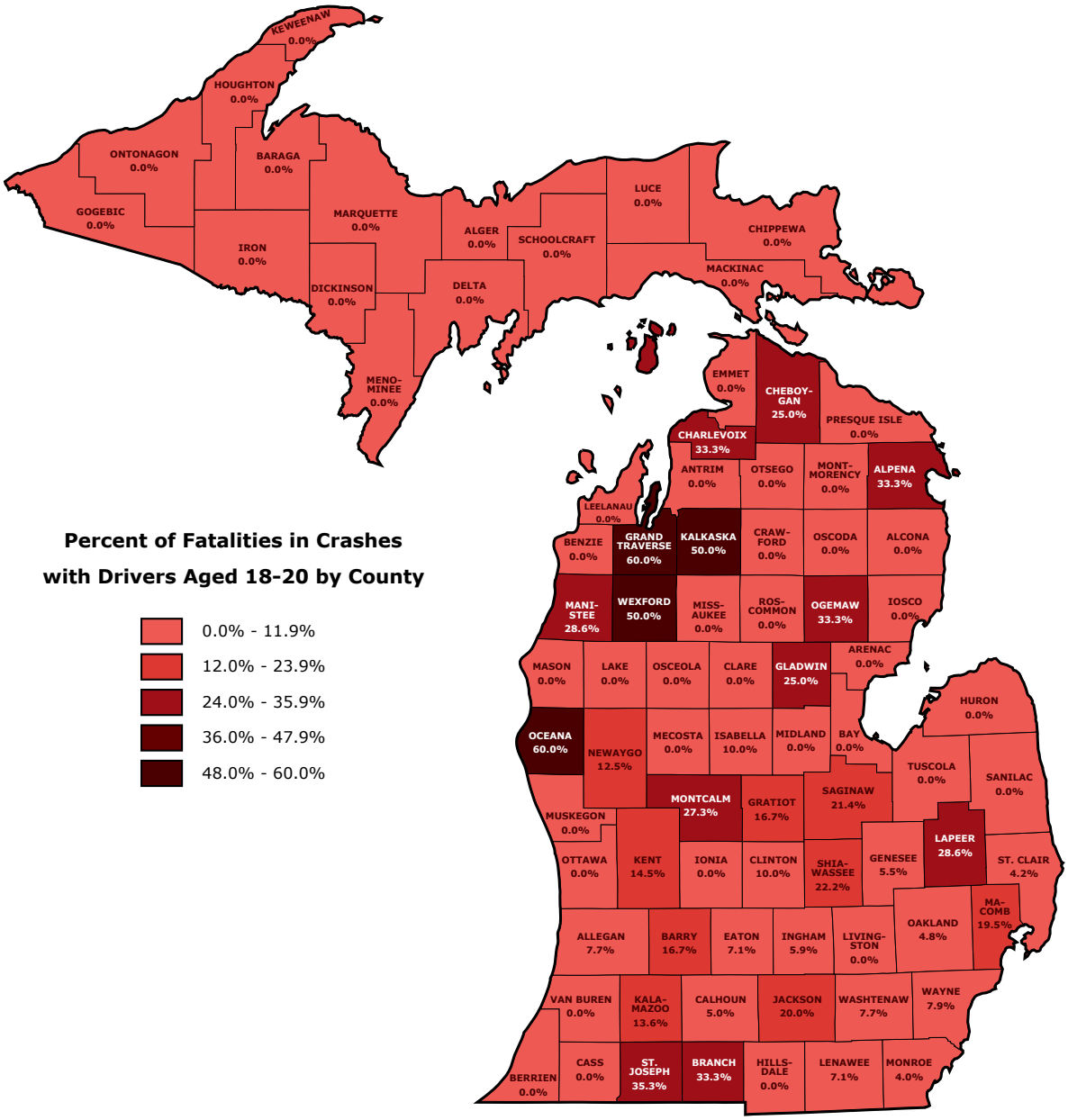

Michigan Department of State Police
Office of Highway Safety Planning - Traffic Safety Programs (517) 284-3332
WWW.MICHIGAN.GOV/OHSP

2020 YOUNG DRIVERS (AGE 18-20)

COUNTY	FATALITIES IN YOUNG DRIVER (AGE 18-20) CRASHES	TOTAL FATALITIES	PERCENT OF FATALITIES IN YOUNG DRIVER (AGE 18-20) CRASHES
Alcona	0	1	0.0
Alger	0	2	0.0
Allegan	2	26	7.7
Alpena	1	3	33.3
Antrim	0	5	0.0
Arenac	0	5	0.0
Baraga	0	2	0.0
Barry	1	6	16.7
Bay	0	11	0.0
Benzie	0	0	0.0
Berrien	0	12	0.0
Branch	1	3	33.3
Calhoun	1	20	5.0
Cass	0	10	0.0
Charlevoix	1	3	33.3
Cheboygan	1	4	25.0
Chippewa	0	7	0.0
Clare	0	7	0.0
Clinton	1	10	10.0
Crawford	0	2	0.0
Delta	0	1	0.0
Dickinson	0	5	0.0
Eaton	1	14	7.1
Emmet	0	3	0.0
Genesee	3	55	5.5
Gladwin	1	4	25.0
Gogebic	0	0	0.0
Grand Traverse	3	5	60.0
Gratiot	1	6	16.7
Hillsdale	0	4	0.0
Houghton	0	2	0.0
Huron	0	5	0.0
Ingham	1	17	5.9
Ionia	0	13	0.0
Iosco	0	3	0.0
Iron	0	3	0.0
Isabella	1	10	10.0
Jackson	3	15	20.0
Kalamazoo	3	22	13.6
Kalkaska	2	4	50.0
Kent	8	55	14.5
Keweenaw	0	0	0.0

COUNTY	FATALITIES IN YOUNG DRIVER (AGE 18-20) CRASHES	TOTAL FATALITIES	PERCENT OF FATALITIES IN YOUNG DRIVER (AGE 18-20) CRASHES
Lake	0	2	0.0
Lapeer	2	7	28.6
Leelanau	0	1	0.0
Lenawee	1	14	7.1
Livingston	0	22	0.0
Luce	0	0	0.0
Mackinac	0	1	0.0
Macomb	8	41	19.5
Manistee	2	7	28.6
Marquette	0	4	0.0
Mason	0	5	0.0
Mecosta	0	5	0.0
Menominee	0	6	0.0
Midland	0	9	0.0
Missaukee	0	4	0.0
Monroe	1	25	4.0
Montcalm	3	11	27.3
Montmorency	0	0	0.0
Muskegon	0	23	0.0
Newaygo	2	16	12.5
Oakland	3	62	4.8
Oceana	3	5	60.0
Ogemaw	2	6	33.3
Ontonagon	0	0	0.0
Osceola	0	13	0.0
Oscoda	0	5	0.0
Otsego	0	5	0.0
Ottawa	0	15	0.0
Presque Isle	0	2	0.0
Roscommon	0	4	0.0
Saginaw	3	14	21.4
St. Clair	1	24	4.2
St. Joseph	6	17	35.3
Sanilac	0	3	0.0
Schoolcraft	0	2	0.0
Shiawassee	2	9	22.2
Tuscola	0	12	0.0
Van Buren	0	15	0.0
Washtenaw	2	26	7.7
Wayne	20	252	7.9
Wexford	2	4	50.0
Total	99	1,083	9.1

MTCF

Michigan Traffic Crash Facts

YOUNG DRIVERS

AGE 18-20

2020

This map displays shaded categories of suspected serious injuries (A injuries) in crashes where there is a driver age 18-20 in each county as a percentage of the total A injuries for that county. Darker shades represent higher percentages of young driver-involved crash A injuries and lighter shades represent lower percentages.

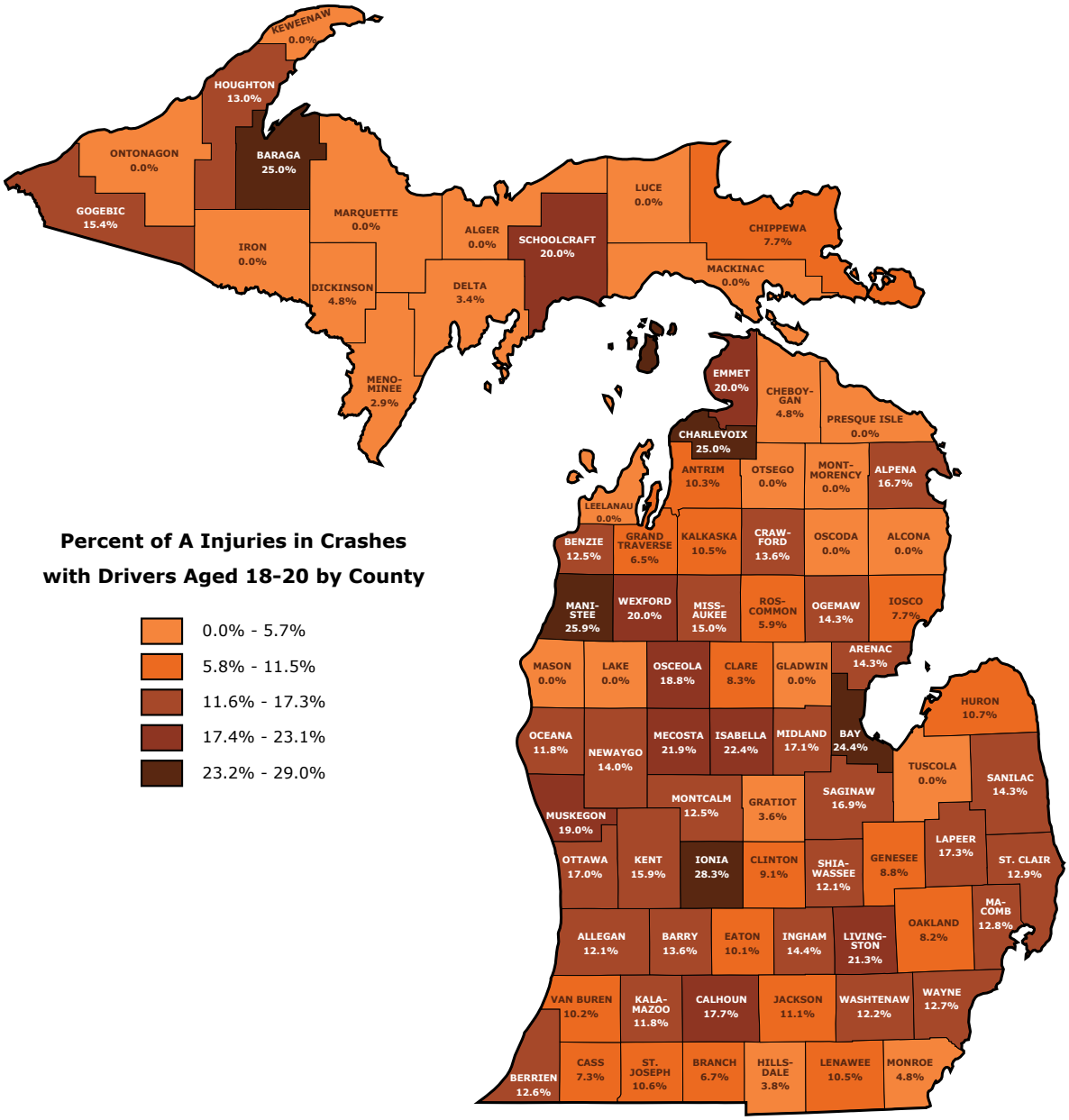

Michigan Department of State Police
Office of Highway Safety Planning - Traffic Safety Programs (517) 284-3332
WWW.MICHIGAN.GOV/OHSP

2020 YOUNG DRIVERS (AGE 18-20)

COUNTY	A INJURIES IN YOUNG DRIVER (AGE 18-20) CRASHES	TOTAL A INJURIES	PERCENT OF A INJURIES IN YOUNG DRIVER (AGE 18-20) CRASHES
Alcona	0	10	0.0
Alger	0	20	0.0
Allegan	7	58	12.1
Alpena	1	6	16.7
Antrim	3	29	10.3
Arenac	2	14	14.3
Baraga	3	12	25.0
Barry	6	44	13.6
Bay	20	82	24.4
Benzie	1	8	12.5
Berrien	14	111	12.6
Branch	2	30	6.7
Calhoun	14	79	17.7
Cass	4	55	7.3
Charlevoix	2	8	25.0
Cheboygan	1	21	4.8
Chippewa	2	26	7.7
Clare	3	36	8.3
Clinton	4	44	9.1
Crawford	3	22	13.6
Delta	1	29	3.4
Dickinson	1	21	4.8
Eaton	8	79	10.1
Emmet	3	15	20.0
Genesee	18	204	8.8
Gladwin	0	25	0.0
Gogebic	2	13	15.4
Grand Traverse	4	62	6.5
Gratiot	1	28	3.6
Hillsdale	1	26	3.8
Houghton	3	23	13.0
Huron	3	28	10.7
Ingham	22	153	14.4
Ionia	13	46	28.3
Iosco	2	26	7.7
Iron	0	7	0.0
Isabella	11	49	22.4
Jackson	8	72	11.1
Kalamazoo	22	186	11.8
Kalkaska	2	19	10.5
Kent	62	391	15.9
Keweenaw	0	5	0.0

COUNTY	A INJURIES IN YOUNG DRIVER (AGE 18-20) CRASHES	TOTAL A INJURIES	PERCENT OF A INJURIES IN YOUNG DRIVER (AGE 18-20) CRASHES
Lake	0	11	0.0
Lapeer	9	52	17.3
Leelanau	0	6	0.0
Lenawee	4	38	10.5
Livingston	17	80	21.3
Luce	0	6	0.0
Mackinac	0	13	0.0
Macomb	31	243	12.8
Manistee	7	27	25.9
Marquette	0	29	0.0
Mason	0	26	0.0
Mecosta	7	32	21.9
Menominee	1	34	2.9
Midland	7	41	17.1
Missaukee	3	20	15.0
Monroe	4	83	4.8
Montcalm	8	64	12.5
Montmorency	0	3	0.0
Muskegon	20	105	19.0
Newaygo	8	57	14.0
Oakland	31	379	8.2
Oceana	2	17	11.8
Ogemaw	1	7	14.3
Ontonagon	0	6	0.0
Osceola	6	32	18.8
Oscoda	0	5	0.0
Otsego	0	17	0.0
Ottawa	19	112	17.0
Presque Isle	0	4	0.0
Roscommon	2	34	5.9
Saginaw	21	124	16.9
St. Clair	12	93	12.9
St. Joseph	5	47	10.6
Sanilac	4	28	14.3
Schoolcraft	1	5	20.0
Shiawassee	7	58	12.1
Tuscola	0	41	0.0
Van Buren	5	49	10.2
Washtenaw	17	139	12.2
Wayne	129	1,019	12.7
Wexford	5	25	20.0
Total	672	5,433	12.4

MTCF

Michigan Traffic Crash Facts

YOUNG DRIVERS

AGE 18-20

2020

This map displays shaded categories of fatalities and suspected serious injuries (KA injuries) in crashes where there is a driver age 18-20 in each county as a percentage of the total KA injuries for that county. Darker shades represent higher percentages of young driver-involved crash KA injuries and lighter shades represent lower percentages.

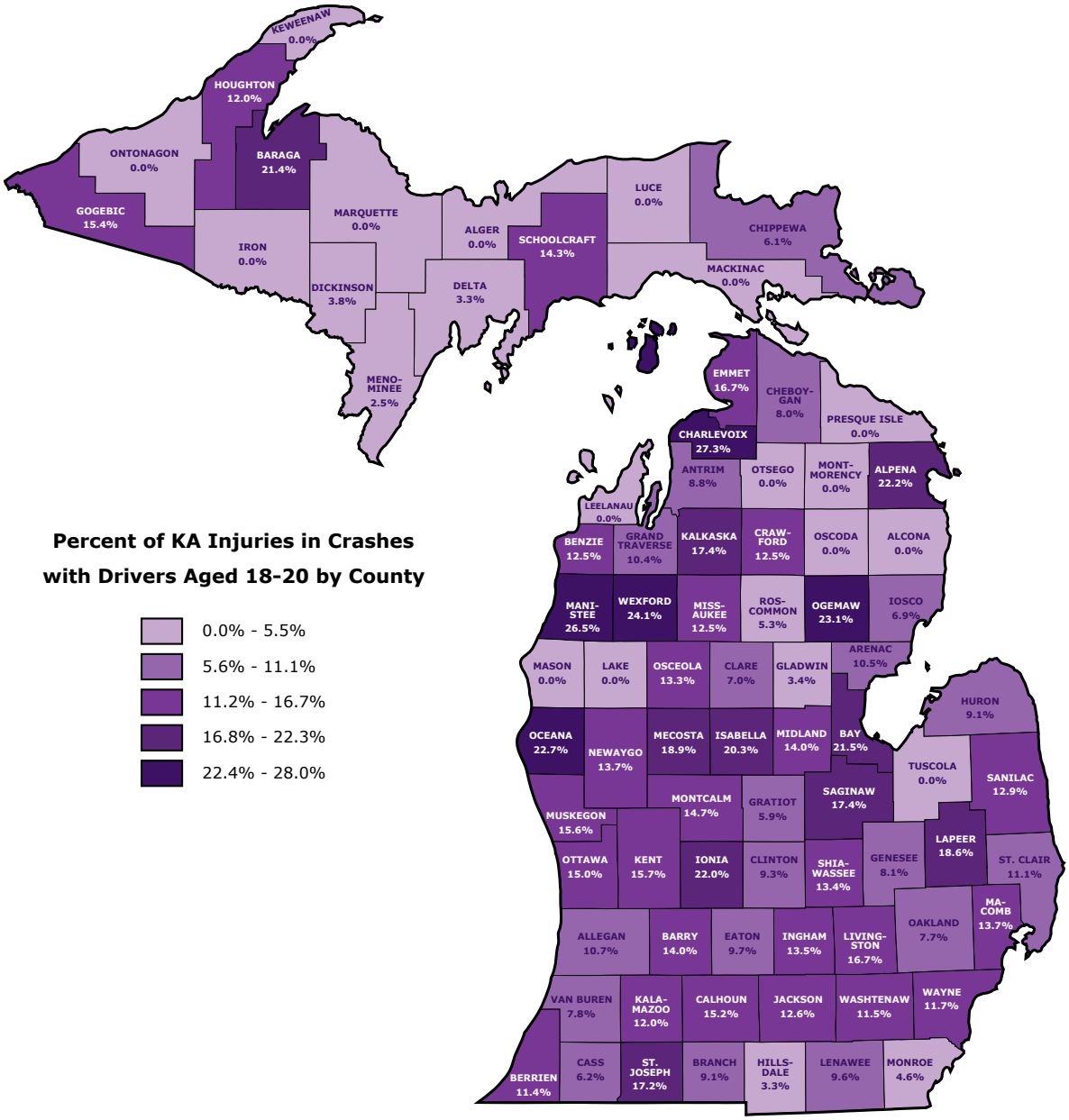

Michigan Department of State Police
Office of Highway Safety Planning - Traffic Safety Programs (517) 284-3332
WWW.MICHIGAN.GOV/OHSP

2020 YOUNG DRIVERS (AGE 18-20)

COUNTY	KA INJURIES IN YOUNG DRIVER (AGE 18-20) CRASHES	TOTAL KA INJURIES	PERCENT OF KA INJURIES IN YOUNG DRIVER (AGE 18-20) CRASHES
Alcona	0	11	0.0
Alger	0	22	0.0
Allegan	9	84	10.7
Alpena	2	9	22.2
Antrim	3	34	8.8
Arenac	2	19	10.5
Baraga	3	14	21.4
Barry	7	50	14.0
Bay	20	93	21.5
Benzie	1	8	12.5
Berrien	14	123	11.4
Branch	3	33	9.1
Calhoun	15	99	15.2
Cass	4	65	6.2
Charlevoix	3	11	27.3
Cheboygan	2	25	8.0
Chippewa	2	33	6.1
Clare	3	43	7.0
Clinton	5	54	9.3
Crawford	3	24	12.5
Delta	1	30	3.3
Dickinson	1	26	3.8
Eaton	9	93	9.7
Emmet	3	18	16.7
Genesee	21	259	8.1
Gladwin	1	29	3.4
Gogebic	2	13	15.4
Grand Traverse	7	67	10.4
Gratiot	2	34	5.9
Hillsdale	1	30	3.3
Houghton	3	25	12.0
Huron	3	33	9.1
Ingham	23	170	13.5
Ionia	13	59	22.0
Iosco	2	29	6.9
Iron	0	10	0.0
Isabella	12	59	20.3
Jackson	11	87	12.6
Kalamazoo	25	208	12.0
Kalkaska	4	23	17.4
Kent	70	446	15.7
Keweenaw	0	5	0.0

COUNTY	KA INJURIES IN YOUNG DRIVER (AGE 18-20) CRASHES	TOTAL KA INJURIES	PERCENT OF KA INJURIES IN YOUNG DRIVER (AGE 18-20) CRASHES
Lake	0	13	0.0
Lapeer	11	59	18.6
Leelanau	0	7	0.0
Lenawee	5	52	9.6
Livingston	17	102	16.7
Luce	0	6	0.0
Mackinac	0	14	0.0
Macomb	39	284	13.7
Manistee	9	34	26.5
Marquette	0	33	0.0
Mason	0	31	0.0
Mecosta	7	37	18.9
Menominee	1	40	2.5
Midland	7	50	14.0
Missaukee	3	24	12.5
Monroe	5	108	4.6
Montcalm	11	75	14.7
Montmorency	0	3	0.0
Muskegon	20	128	15.6
Newaygo	10	73	13.7
Oakland	34	441	7.7
Oceana	5	22	22.7
Ogemaw	3	13	23.1
Ontonagon	0	6	0.0
Osceola	6	45	13.3
Oscoda	0	10	0.0
Otsego	0	22	0.0
Ottawa	19	127	15.0
Presque Isle	0	6	0.0
Roscommon	2	38	5.3
Saginaw	24	138	17.4
St. Clair	13	117	11.1
St. Joseph	11	64	17.2
Sanilac	4	31	12.9
Schoolcraft	1	7	14.3
Shiawassee	9	67	13.4
Tuscola	0	53	0.0
Van Buren	5	64	7.8
Washtenaw	19	165	11.5
Wayne	149	1,271	11.7
Wexford	7	29	24.1
Total	771	6,516	11.8

MTCF

Michigan Traffic Crash Facts

YOUNG DRIVERS

AGE 21-24

2020

This map displays shaded categories of licensed drivers who are age 21-24 in each county as a percentage of the total licensed drivers for that county. Darker shades represent higher percentages of licensed young drivers and lighter shades represent lower percentages.

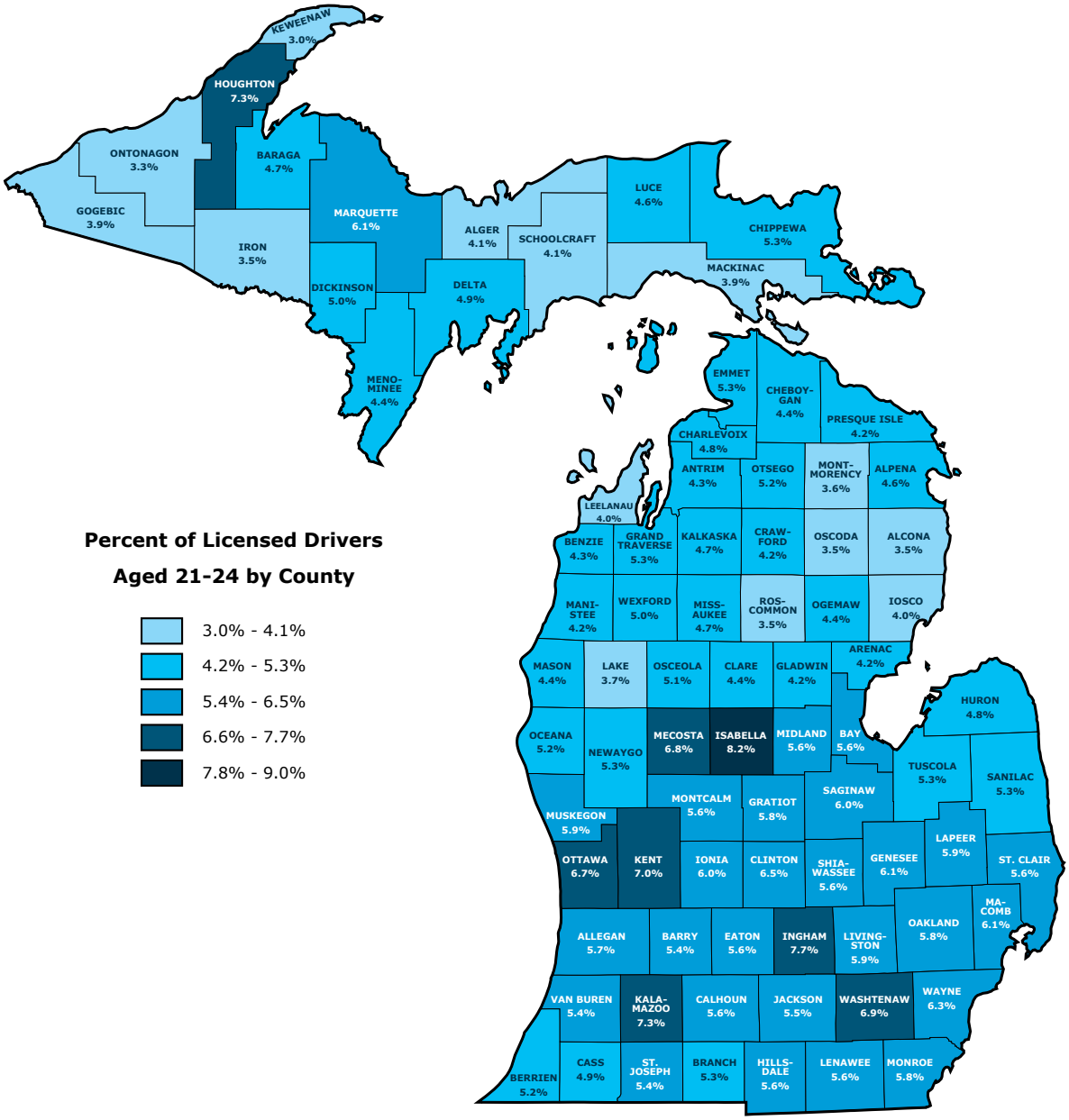

Michigan Department of State Police
Office of Highway Safety Planning - Traffic Safety Programs (517) 284-3332
WWW.MICHIGAN.GOV/OHSP

2020 YOUNG DRIVERS (AGE 21-24)

COUNTY	LICENSED YOUNG DRIVERS (AGE 21-24)	TOTAL LICENSED DRIVERS	PERCENT OF LICENSED YOUNG DRIVERS (AGE 21-24)
Alcona	306	8,859	3.5
Alger	268	6,547	4.1
Allegan	5,072	88,706	5.7
Alpena	1,030	22,202	4.6
Antrim	867	19,957	4.3
Arenac	494	11,822	4.2
Baraga	263	5,597	4.7
Barry	2,572	47,217	5.4
Bay	4,400	78,148	5.6
Benzie	634	14,828	4.3
Berrien	5,712	109,189	5.2
Branch	1,554	29,540	5.3
Calhoun	5,142	91,915	5.6
Cass	1,836	37,315	4.9
Charlevoix	1,027	21,405	4.8
Cheboygan	924	20,824	4.4
Chippewa	1,253	23,757	5.3
Clare	1,021	22,967	4.4
Clinton	3,853	59,227	6.5
Crawford	440	10,564	4.2
Delta	1,364	27,788	4.9
Dickinson	987	19,703	5.0
Eaton	4,522	80,394	5.6
Emmet	1,475	27,916	5.3
Genesee	17,566	286,769	6.1
Gladwin	826	19,664	4.2
Gogebic	411	10,597	3.9
Grand Traverse	3,896	73,930	5.3
Gratiot	1,576	27,158	5.8
Hillsdale	1,821	32,787	5.6
Houghton	1,738	23,805	7.3
Huron	1,193	24,833	4.8
Ingham	14,385	185,973	7.7
Ionia	2,631	44,087	6.0
Iosco	811	20,355	4.0
Iron	314	8,931	3.5
Isabella	3,275	39,780	8.2
Jackson	6,140	110,889	5.5
Kalamazoo	13,042	179,409	7.3
Kalkaska	670	14,257	4.7
Kent	32,279	459,688	7.0
Keweenaw	54	1,792	3.0

COUNTY	LICENSED YOUNG DRIVERS (AGE 21-24)	TOTAL LICENSED DRIVERS	PERCENT OF LICENSED YOUNG DRIVERS (AGE 21-24)
Lake	311	8,475	3.7
Lapeer	4,019	68,486	5.9
Leelanau	767	18,970	4.0
Lenawee	3,998	71,909	5.6
Livingston	9,153	153,938	5.9
Luce	188	4,119	4.6
Mackinac	349	8,973	3.9
Macomb	39,928	656,790	6.1
Manistee	795	18,813	4.2
Marquette	2,853	46,946	6.1
Mason	984	22,477	4.4
Mecosta	1,881	27,563	6.8
Menominee	766	17,243	4.4
Midland	3,554	63,637	5.6
Missaukee	528	11,301	4.7
Monroe	6,668	115,912	5.8
Montcalm	2,577	45,713	5.6
Montmorency	280	7,849	3.6
Muskegon	7,263	123,257	5.9
Newaygo	1,965	36,770	5.3
Oakland	56,402	967,227	5.8
Oceana	1,025	19,629	5.2
Ogemaw	728	16,544	4.4
Ontonagon	162	4,927	3.3
Osceola	855	16,866	5.1
Oscoda	223	6,422	3.5
Otsego	1,018	19,753	5.2
Ottawa	14,058	211,242	6.7
Presque Isle	450	10,831	4.2
Roscommon	693	19,858	3.5
Saginaw	7,931	132,234	6.0
St. Clair	6,799	120,732	5.6
St. Joseph	2,210	40,974	5.4
Sanilac	1,627	30,670	5.3
Schoolcraft	263	6,450	4.1
Shiawassee	2,916	51,881	5.6
Tuscola	2,129	40,016	5.3
Van Buren	2,966	54,879	5.4
Washtenaw	17,478	251,644	6.9
Wayne	69,181	1,090,362	6.3
Wexford	1,247	24,811	5.0
Total	428,832	7,118,184	6.0

MTCF

Michigan Traffic Crash Facts

YOUNG DRIVERS

AGE 21-24

2020

This map displays shaded categories of crashes with drivers who are age 21-24 in each county as a percentage of the total crashes for that county. Darker shades represent higher percentages of young driver-involved crashes and lighter shades represent lower percentages.

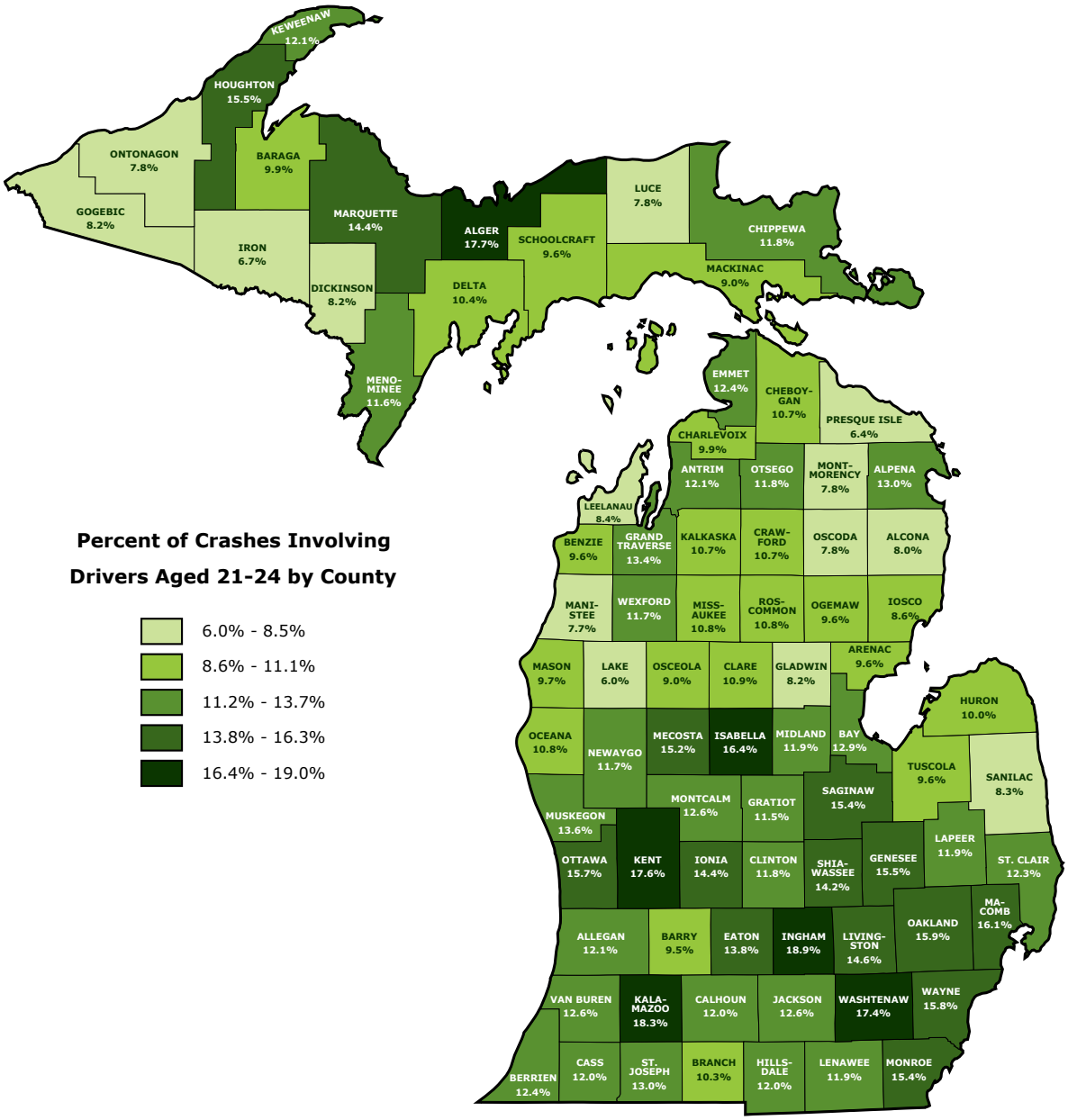

MICHIGAN OHSP Office of Highway Safety Planning

Michigan Department of State Police
Office of Highway Safety Planning - Traffic Safety Programs (517) 284-3332
WWW.MICHIGAN.GOV/OHSP

UMTRI

2020 YOUNG DRIVERS (AGE 21-24)

COUNTY	YOUNG DRIVER (AGE 21-24) CRASHES	TOTAL CRASHES	PERCENT OF YOUNG DRIVER (AGE 21-24) CRASHES
Alcona	37	463	8.0
Alger	47	266	17.7
Allegan	393	3,252	12.1
Alpena	78	600	13.0
Antrim	96	796	12.1
Arenac	70	731	9.6
Baraga	24	242	9.9
Barry	139	1,466	9.5
Bay	331	2,568	12.9
Benzie	48	500	9.6
Berrien	482	3,901	12.4
Branch	148	1,443	10.3
Calhoun	412	3,422	12.0
Cass	172	1,439	12.0
Charlevoix	93	944	9.9
Cheboygan	99	924	10.7
Chippewa	89	754	11.8
Clare	106	973	10.9
Clinton	250	2,114	11.8
Crawford	62	577	10.7
Delta	113	1,087	10.4
Dickinson	63	771	8.2
Eaton	373	2,700	13.8
Emmet	129	1,044	12.4
Genesee	1,404	9,031	15.5
Gladwin	59	716	8.2
Gogebic	18	219	8.2
Grand Traverse	379	2,821	13.4
Gratiot	168	1,457	11.5
Hillsdale	191	1,591	12.0
Houghton	104	671	15.5
Huron	142	1,423	10.0
Ingham	1,311	6,927	18.9
Ionia	217	1,508	14.4
Iosco	47	549	8.6
Iron	29	431	6.7
Isabella	357	2,171	16.4
Jackson	563	4,466	12.6
Kalamazoo	1,269	6,933	18.3
Kalkaska	57	531	10.7
Kent	2,997	17,056	17.6
Keweenaw	7	58	12.1

COUNTY	YOUNG DRIVER (AGE 21-24) CRASHES	TOTAL CRASHES	PERCENT OF YOUNG DRIVER (AGE 21-24) CRASHES
Lake	24	403	6.0
Lapeer	302	2,537	11.9
Leelanau	43	513	8.4
Lenawee	256	2,144	11.9
Livingston	525	3,588	14.6
Luce	10	128	7.8
Mackinac	40	442	9.0
Macomb	2,866	17,796	16.1
Manistee	66	862	7.7
Marquette	194	1,350	14.4
Mason	114	1,178	9.7
Mecosta	234	1,543	15.2
Menominee	44	378	11.6
Midland	254	2,140	11.9
Missaukee	69	636	10.8
Monroe	506	3,294	15.4
Montcalm	229	1,824	12.6
Montmorency	22	282	7.8
Muskegon	577	4,242	13.6
Newaygo	176	1,500	11.7
Oakland	4,176	26,316	15.9
Oceana	105	971	10.8
Ogemaw	68	709	9.6
Ontonagon	20	258	7.8
Osceola	94	1,044	9.0
Oscoda	17	217	7.8
Otsego	88	748	11.8
Ottawa	1,014	6,439	15.7
Presque Isle	31	488	6.4
Roscommon	73	673	10.8
Saginaw	738	4,798	15.4
St. Clair	406	3,310	12.3
St. Joseph	194	1,488	13.0
Sanilac	124	1,496	8.3
Schoolcraft	31	323	9.6
Shiawassee	275	1,930	14.2
Tuscola	159	1,660	9.6
Van Buren	248	1,973	12.6
Washtenaw	1,250	7,164	17.4
Wayne	6,949	44,017	15.8
Wexford	128	1,094	11.7
Total	35,912	245,432	14.6

MTCF

Michigan Traffic Crash Facts

YOUNG DRIVERS

AGE 21-24

2020

This map displays shaded categories of fatalities in crashes where there is a driver age 21-24 in each county as a percentage of the total fatalities for that county. Darker shades represent higher percentages of young driver-involved crash fatalities and lighter shades represent lower percentages.

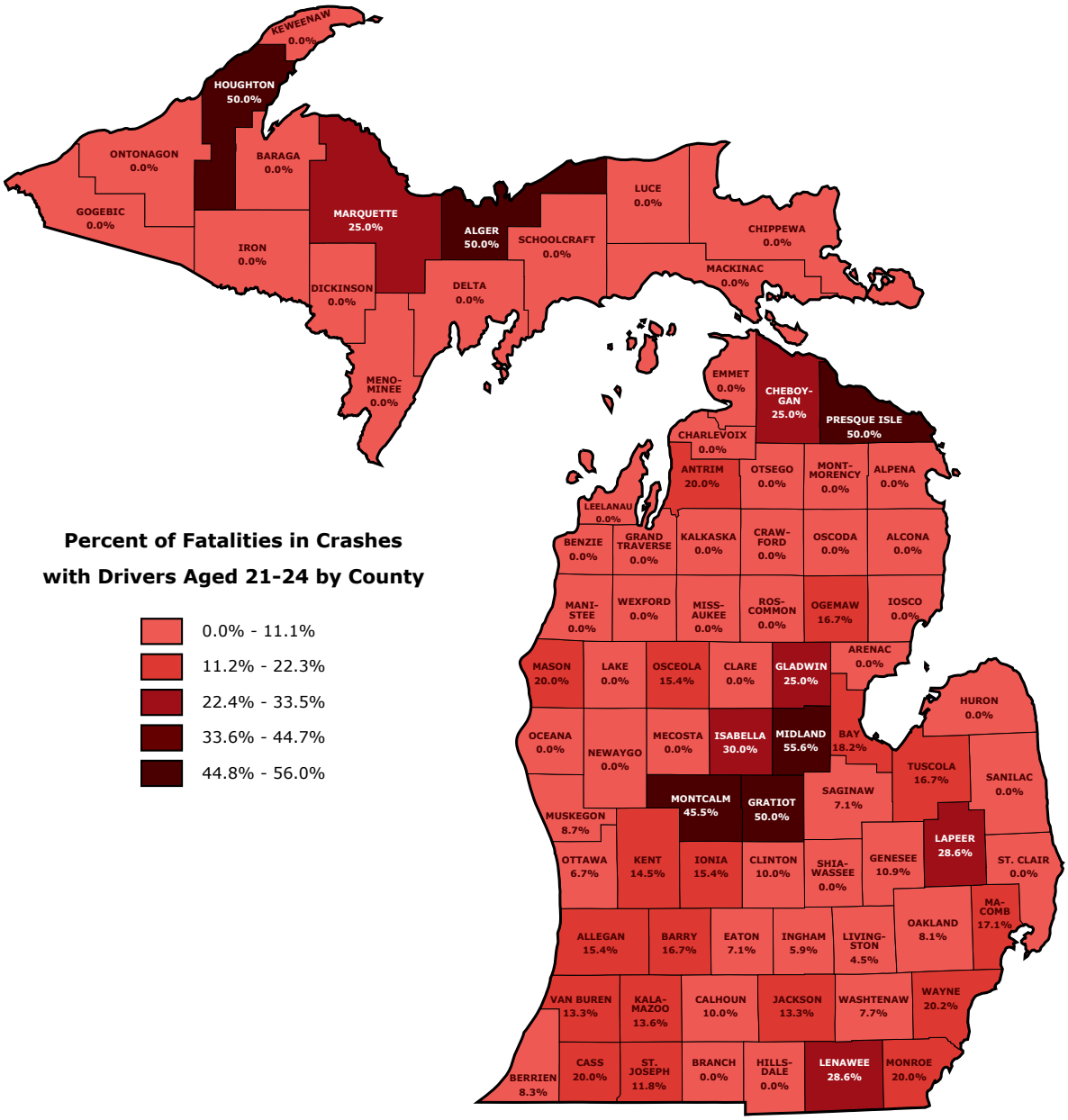

Michigan Department of State Police
Office of Highway Safety Planning - Traffic Safety Programs (517) 284-3332
WWW.MICHIGAN.GOV/OHSP

2020 YOUNG DRIVERS (AGE 21-24)

COUNTY	FATALITIES IN YOUNG DRIVER (AGE 21-24) CRASHES	TOTAL FATALITIES	PERCENT OF FATALITIES IN YOUNG DRIVER (AGE 21-24) CRASHES
Alcona	0	1	0.0
Alger	1	2	50.0
Allegan	4	26	15.4
Alpena	0	3	0.0
Antrim	1	5	20.0
Arenac	0	5	0.0
Baraga	0	2	0.0
Barry	1	6	16.7
Bay	2	11	18.2
Benzie	0	0	0.0
Berrien	1	12	8.3
Branch	0	3	0.0
Calhoun	2	20	10.0
Cass	2	10	20.0
Charlevoix	0	3	0.0
Cheboygan	1	4	25.0
Chippewa	0	7	0.0
Clare	0	7	0.0
Clinton	1	10	10.0
Crawford	0	2	0.0
Delta	0	1	0.0
Dickinson	0	5	0.0
Eaton	1	14	7.1
Emmet	0	3	0.0
Genesee	6	55	10.9
Gladwin	1	4	25.0
Gogebic	0	0	0.0
Grand Traverse	0	5	0.0
Gratiot	3	6	50.0
Hillsdale	0	4	0.0
Houghton	1	2	50.0
Huron	0	5	0.0
Ingham	1	17	5.9
Ionia	2	13	15.4
Iosco	0	3	0.0
Iron	0	3	0.0
Isabella	3	10	30.0
Jackson	2	15	13.3
Kalamazoo	3	22	13.6
Kalkaska	0	4	0.0
Kent	8	55	14.5
Keweenaw	0	0	0.0

COUNTY	FATALITIES IN YOUNG DRIVER (AGE 21-24) CRASHES	TOTAL FATALITIES	PERCENT OF FATALITIES IN YOUNG DRIVER (AGE 21-24) CRASHES
Lake	0	2	0.0
Lapeer	2	7	28.6
Leelanau	0	1	0.0
Lenawee	4	14	28.6
Livingston	1	22	4.5
Luce	0	0	0.0
Mackinac	0	1	0.0
Macomb	7	41	17.1
Manistee	0	7	0.0
Marquette	1	4	25.0
Mason	1	5	20.0
Mecosta	0	5	0.0
Menominee	0	6	0.0
Midland	5	9	55.6
Missaukee	0	4	0.0
Monroe	5	25	20.0
Montcalm	5	11	45.5
Montmorency	0	0	0.0
Muskegon	2	23	8.7
Newaygo	0	16	0.0
Oakland	5	62	8.1
Oceana	0	5	0.0
Ogemaw	1	6	16.7
Ontonagon	0	0	0.0
Osceola	2	13	15.4
Oscoda	0	5	0.0
Otsego	0	5	0.0
Ottawa	1	15	6.7
Presque Isle	1	2	50.0
Roscommon	0	4	0.0
Saginaw	1	14	7.1
St. Clair	0	24	0.0
St. Joseph	2	17	11.8
Sanilac	0	3	0.0
Schoolcraft	0	2	0.0
Shiawassee	0	9	0.0
Tuscola	2	12	16.7
Van Buren	2	15	13.3
Washtenaw	2	26	7.7
Wayne	51	252	20.2
Wexford	0	4	0.0
Total	150	1,083	13.9

MTCF

Michigan Traffic Crash Facts

YOUNG DRIVERS

AGE 21-24

2020

This map displays shaded categories of suspected serious injuries (A injuries) in crashes where there is a driver age 21-24 in each county as a percentage of the total A injuries for that county. Darker shades represent higher percentages of young driver-involved crash A injuries and lighter shades represent lower percentages.

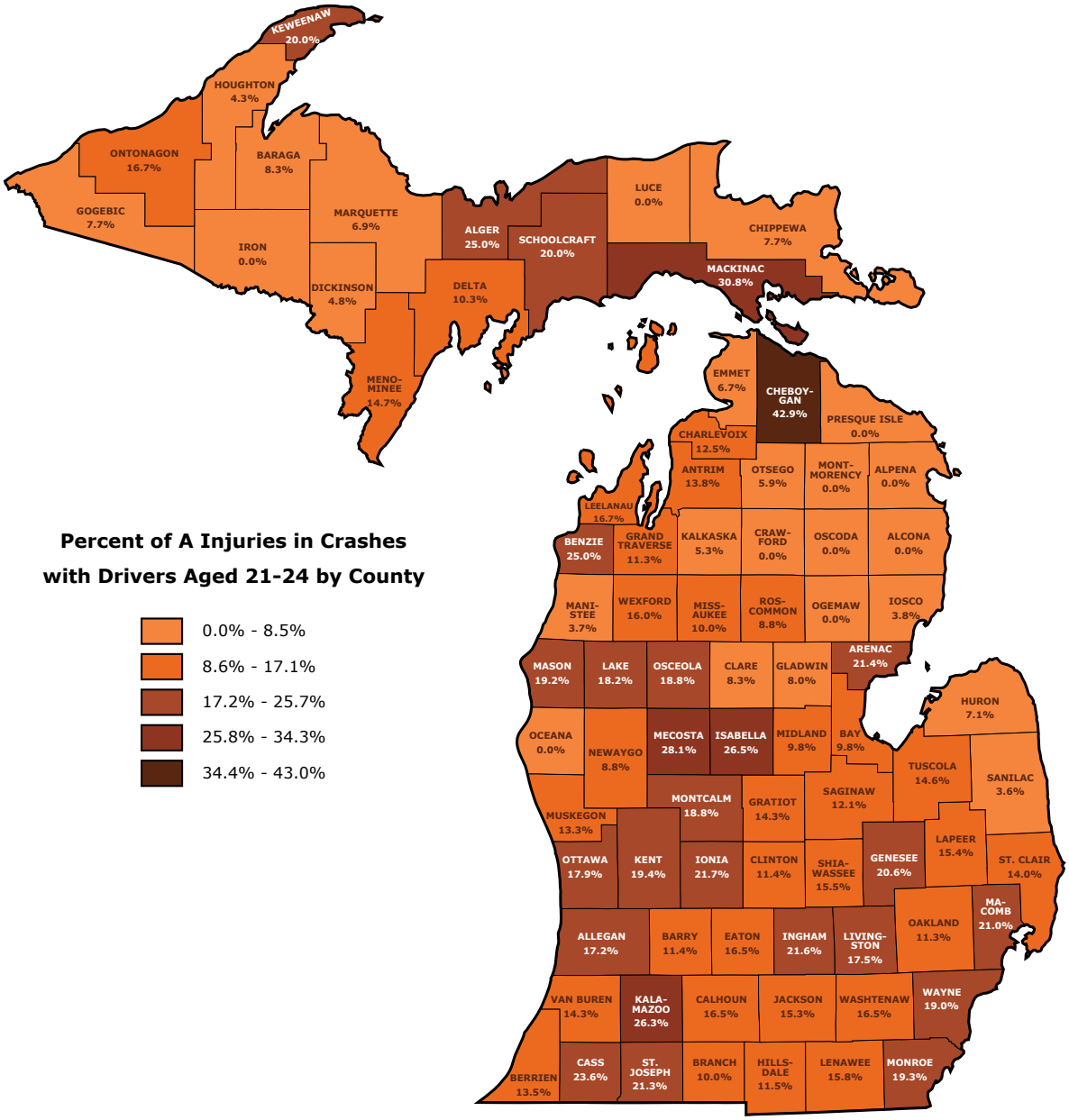

Michigan Department of State Police
Office of Highway Safety Planning - Traffic Safety Programs (517) 284-3332
WWW.MICHIGAN.GOV/OHSP

2020 YOUNG DRIVERS (AGE 21-24)

COUNTY	A INJURIES IN YOUNG DRIVER (AGE 21-24) CRASHES	TOTAL A INJURIES	PERCENT OF A INJURIES IN YOUNG DRIVER (AGE 21-24) CRASHES
Alcona	0	10	0.0
Alger	5	20	25.0
Allegan	10	58	17.2
Alpena	0	6	0.0
Antrim	4	29	13.8
Arenac	3	14	21.4
Baraga	1	12	8.3
Barry	5	44	11.4
Bay	8	82	9.8
Benzie	2	8	25.0
Berrien	15	111	13.5
Branch	3	30	10.0
Calhoun	13	79	16.5
Cass	13	55	23.6
Charlevoix	1	8	12.5
Cheboygan	9	21	42.9
Chippewa	2	26	7.7
Clare	3	36	8.3
Clinton	5	44	11.4
Crawford	0	22	0.0
Delta	3	29	10.3
Dickinson	1	21	4.8
Eaton	13	79	16.5
Emmet	1	15	6.7
Genesee	42	204	20.6
Gladwin	2	25	8.0
Gogebic	1	13	7.7
Grand Traverse	7	62	11.3
Gratiot	4	28	14.3
Hillsdale	3	26	11.5
Houghton	1	23	4.3
Huron	2	28	7.1
Ingham	33	153	21.6
Ionia	10	46	21.7
Iosco	1	26	3.8
Iron	0	7	0.0
Isabella	13	49	26.5
Jackson	11	72	15.3
Kalamazoo	49	186	26.3
Kalkaska	1	19	5.3
Kent	76	391	19.4
Keweenaw	1	5	20.0

COUNTY	A INJURIES IN YOUNG DRIVER (AGE 21-24) CRASHES	TOTAL A INJURIES	PERCENT OF A INJURIES IN YOUNG DRIVER (AGE 21-24) CRASHES
Lake	2	11	18.2
Lapeer	8	52	15.4
Leelanau	1	6	16.7
Lenawee	6	38	15.8
Livingston	14	80	17.5
Luce	0	6	0.0
Mackinac	4	13	30.8
Macomb	51	243	21.0
Manistee	1	27	3.7
Marquette	2	29	6.9
Mason	5	26	19.2
Mecosta	9	32	28.1
Menominee	5	34	14.7
Midland	4	41	9.8
Missaukee	2	20	10.0
Monroe	16	83	19.3
Montcalm	12	64	18.8
Montmorency	0	3	0.0
Muskegon	14	105	13.3
Newaygo	5	57	8.8
Oakland	43	379	11.3
Oceana	0	17	0.0
Ogemaw	0	7	0.0
Ontonagon	1	6	16.7
Osceola	6	32	18.8
Oscoda	0	5	0.0
Otsego	1	17	5.9
Ottawa	20	112	17.9
Presque Isle	0	4	0.0
Roscommon	3	34	8.8
Saginaw	15	124	12.1
St. Clair	13	93	14.0
St. Joseph	10	47	21.3
Sanilac	1	28	3.6
Schoolcraft	1	5	20.0
Shiawassee	9	58	15.5
Tuscola	6	41	14.6
Van Buren	7	49	14.3
Washtenaw	23	139	16.5
Wayne	194	1,019	19.0
Wexford	4	25	16.0
Total	895	5,433	16.5

MTCF

Michigan Traffic Crash Facts

YOUNG DRIVERS

AGE 21-24

2020

This map displays shaded categories of fatalities and suspected serious injuries (KA injuries) in crashes where there is a driver age 21-24 in each county as a percentage of the total KA injuries for that county. Darker shades represent higher percentages of young driver-involved crash KA injuries and lighter shades represent lower percentages.

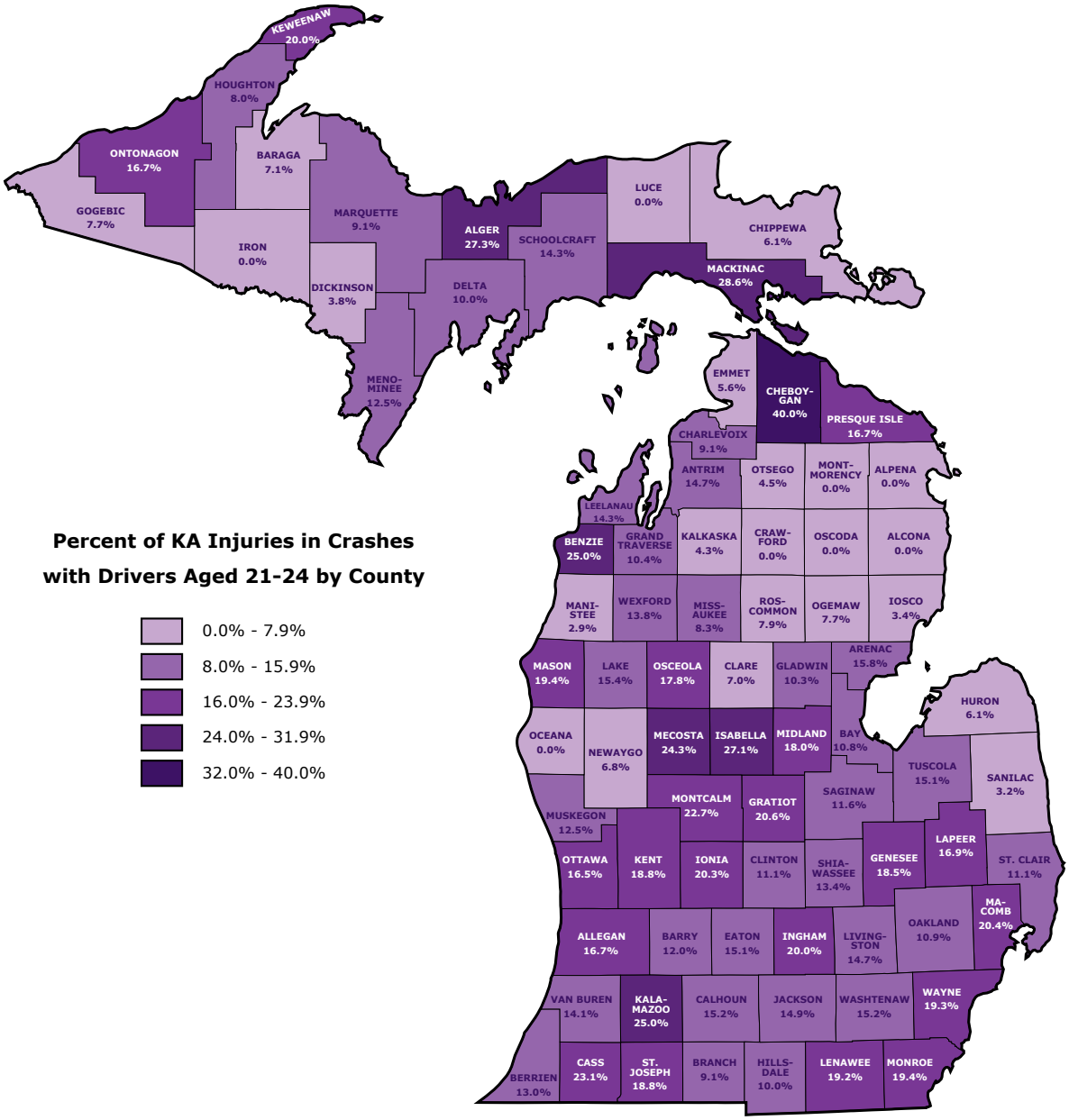

Michigan Department of State Police
Office of Highway Safety Planning - Traffic Safety Programs (517) 284-3332
WWW.MICHIGAN.GOV/OHSP

2020 YOUNG DRIVERS (AGE 21-24)

COUNTY	KA INJURIES IN YOUNG DRIVER (AGE 21-24) CRASHES	TOTAL KA INJURIES	PERCENT OF KA INJURIES IN YOUNG DRIVER (AGE 21-24) CRASHES
Alcona	0	11	0.0
Alger	6	22	27.3
Allegan	14	84	16.7
Alpena	0	9	0.0
Antrim	5	34	14.7
Arenac	3	19	15.8
Baraga	1	14	7.1
Barry	6	50	12.0
Bay	10	93	10.8
Benzie	2	8	25.0
Berrien	16	123	13.0
Branch	3	33	9.1
Calhoun	15	99	15.2
Cass	15	65	23.1
Charlevoix	1	11	9.1
Cheboygan	10	25	40.0
Chippewa	2	33	6.1
Clare	3	43	7.0
Clinton	6	54	11.1
Crawford	0	24	0.0
Delta	3	30	10.0
Dickinson	1	26	3.8
Eaton	14	93	15.1
Emmet	1	18	5.6
Genesee	48	259	18.5
Gladwin	3	29	10.3
Gogebic	1	13	7.7
Grand Traverse	7	67	10.4
Gratiot	7	34	20.6
Hillsdale	3	30	10.0
Houghton	2	25	8.0
Huron	2	33	6.1
Ingham	34	170	20.0
Ionia	12	59	20.3
Iosco	1	29	3.4
Iron	0	10	0.0
Isabella	16	59	27.1
Jackson	13	87	14.9
Kalamazoo	52	208	25.0
Kalkaska	1	23	4.3
Kent	84	446	18.8
Keweenaw	1	5	20.0

COUNTY	KA INJURIES IN YOUNG DRIVER (AGE 21-24) CRASHES	TOTAL KA INJURIES	PERCENT OF KA INJURIES IN YOUNG DRIVER (AGE 21-24) CRASHES
Lake	2	13	15.4
Lapeer	10	59	16.9
Leelanau	1	7	14.3
Lenawee	10	52	19.2
Livingston	15	102	14.7
Luce	0	6	0.0
Mackinac	4	14	28.6
Macomb	58	284	20.4
Manistee	1	34	2.9
Marquette	3	33	9.1
Mason	6	31	19.4
Mecosta	9	37	24.3
Menominee	5	40	12.5
Midland	9	50	18.0
Missaukee	2	24	8.3
Monroe	21	108	19.4
Montcalm	17	75	22.7
Montmorency	0	3	0.0
Muskegon	16	128	12.5
Newaygo	5	73	6.8
Oakland	48	441	10.9
Oceana	0	22	0.0
Ogemaw	1	13	7.7
Ontonagon	1	6	16.7
Osceola	8	45	17.8
Oscoda	0	10	0.0
Otsego	1	22	4.5
Ottawa	21	127	16.5
Presque Isle	1	6	16.7
Roscommon	3	38	7.9
Saginaw	16	138	11.6
St. Clair	13	117	11.1
St. Joseph	12	64	18.8
Sanilac	1	31	3.2
Schoolcraft	1	7	14.3
Shiawassee	9	67	13.4
Tuscola	8	53	15.1
Van Buren	9	64	14.1
Washtenaw	25	165	15.2
Wayne	245	1,271	19.3
Wexford	4	29	13.8
Total	1,045	6,516	16.0

MTCF

Michigan Traffic Crash Facts

BICYCLES

2020

This map displays shaded categories of bicyclist-involved crashes in each county as a percentage of the total crashes for that county. Darker shades represent higher percentages of bicyclist-involved crashes and lighter shades represent lower percentages.

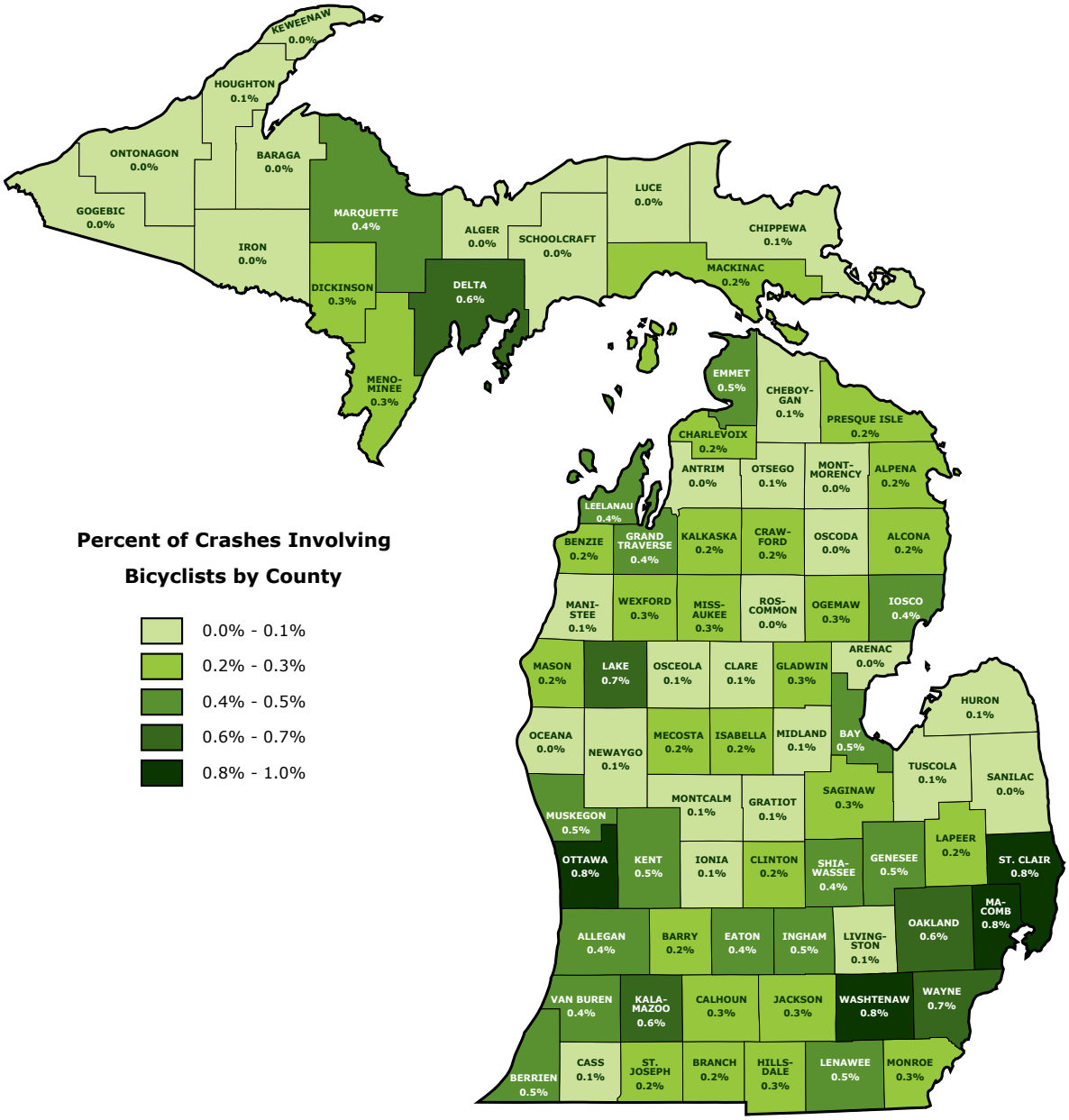

Michigan Department of State Police
Office of Highway Safety Planning - Traffic Safety Programs (517) 284-3332
WWW.MICHIGAN.GOV/OHSP

2020 BICYCLES

COUNTY	BICYCLIST-INVOLVED CRASHES	TOTAL CRASHES	PERCENT OF BICYCLIST-INVOLVED CRASHES
Alcona	1	463	0.2
Alger	0	266	0.0
Allegan	12	3,252	0.4
Alpena	1	600	0.2
Antrim	0	796	0.0
Arenac	0	731	0.0
Baraga	0	242	0.0
Barry	3	1,466	0.2
Bay	14	2,568	0.5
Benzie	1	500	0.2
Berrien	20	3,901	0.5
Branch	3	1,443	0.2
Calhoun	11	3,422	0.3
Cass	2	1,439	0.1
Charlevoix	2	944	0.2
Cheboygan	1	924	0.1
Chippewa	1	754	0.1
Clare	1	973	0.1
Clinton	5	2,114	0.2
Crawford	1	577	0.2
Delta	7	1,087	0.6
Dickinson	2	771	0.3
Eaton	12	2,700	0.4
Emmet	5	1,044	0.5
Genesee	41	9,031	0.5
Gladwin	2	716	0.3
Gogebic	0	219	0.0
Grand Traverse	12	2,821	0.4
Gratiot	1	1,457	0.1
Hillsdale	4	1,591	0.3
Houghton	1	671	0.1
Huron	1	1,423	0.1
Ingham	37	6,927	0.5
Ionia	2	1,508	0.1
Iosco	2	549	0.4
Iron	0	431	0.0
Isabella	4	2,171	0.2
Jackson	15	4,466	0.3
Kalamazoo	43	6,933	0.6
Kalkaska	1	531	0.2
Kent	93	17,056	0.5
Keweenaw	0	58	0.0

COUNTY	BICYCLIST-INVOLVED CRASHES	TOTAL CRASHES	PERCENT OF BICYCLIST-INVOLVED CRASHES
Lake	3	403	0.7
Lapeer	6	2,537	0.2
Leelanau	2	513	0.4
Lenawee	10	2,144	0.5
Livingston	5	3,588	0.1
Luce	0	128	0.0
Mackinac	1	442	0.2
Macomb	134	17,796	0.8
Manistee	1	862	0.1
Marquette	5	1,350	0.4
Mason	2	1,178	0.2
Mecosta	3	1,543	0.2
Menominee	1	378	0.3
Midland	3	2,140	0.1
Missaukee	2	636	0.3
Monroe	9	3,294	0.3
Montcalm	2	1,824	0.1
Montmorency	0	282	0.0
Muskegon	23	4,242	0.5
Newaygo	2	1,500	0.1
Oakland	162	26,316	0.6
Oceana	0	971	0.0
Ogemaw	2	709	0.3
Ontonagon	0	258	0.0
Osceola	1	1,044	0.1
Oscoda	0	217	0.0
Otsego	1	748	0.1
Ottawa	50	6,439	0.8
Presque Isle	1	488	0.2
Roscommon	0	673	0.0
Saginaw	12	4,798	0.3
St. Clair	25	3,310	0.8
St. Joseph	3	1,488	0.2
Sanilac	0	1,496	0.0
Schoolcraft	0	323	0.0
Shiawassee	7	1,930	0.4
Tuscola	1	1,660	0.1
Van Buren	8	1,973	0.4
Washtenaw	59	7,164	0.8
Wayne	311	44,017	0.7
Wexford	3	1,094	0.3
Total	1,224	245,432	0.5

MTCF

Michigan Traffic Crash Facts

BICYCLES

2020

This map displays shaded categories of bicyclist fatalities in crashes in each county as a percentage of the total fatalities for that county. Darker shades represent higher percentages of bicyclist fatalities and lighter shades represent lower percentages.

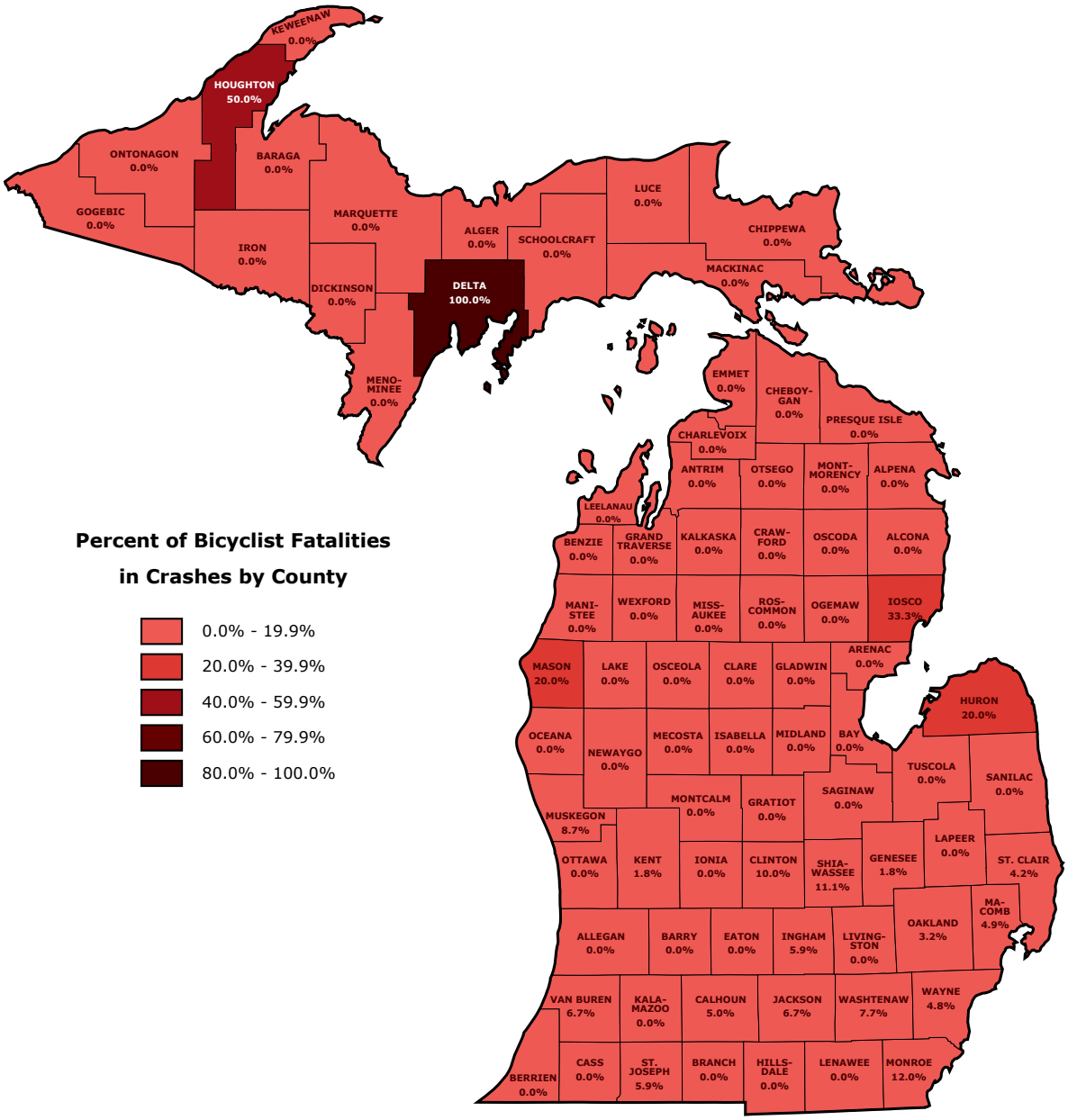

MICHIGAN OHSP Office of Highway Safety Planning

Michigan Department of State Police
Office of Highway Safety Planning - Traffic Safety Programs (517) 284-3332
WWW.MICHIGAN.GOV/OHSP

UMTRI

2020 BICYCLES

COUNTY	BICYCLIST FATALITIES IN CRASHES	TOTAL FATALITIES	PERCENT OF BICYCLIST FATALITIES IN CRASHES
Alcona	0	1	0.0
Alger	0	2	0.0
Allegan	0	26	0.0
Alpena	0	3	0.0
Antrim	0	5	0.0
Arenac	0	5	0.0
Baraga	0	2	0.0
Barry	0	6	0.0
Bay	0	11	0.0
Benzie	0	0	0.0
Berrien	0	12	0.0
Branch	0	3	0.0
Calhoun	1	20	5.0
Cass	0	10	0.0
Charlevoix	0	3	0.0
Cheboygan	0	4	0.0
Chippewa	0	7	0.0
Clare	0	7	0.0
Clinton	1	10	10.0
Crawford	0	2	0.0
Delta	1	1	100.0
Dickinson	0	5	0.0
Eaton	0	14	0.0
Emmet	0	3	0.0
Genesee	1	55	1.8
Gladwin	0	4	0.0
Gogebic	0	0	0.0
Grand Traverse	0	5	0.0
Gratiot	0	6	0.0
Hillsdale	0	4	0.0
Houghton	1	2	50.0
Huron	1	5	20.0
Ingham	1	17	5.9
Ionia	0	13	0.0
Iosco	1	3	33.3
Iron	0	3	0.0
Isabella	0	10	0.0
Jackson	1	15	6.7
Kalamazoo	0	22	0.0
Kalkaska	0	4	0.0
Kent	1	55	1.8
Keweenaw	0	0	0.0

COUNTY	BICYCLIST FATALITIES IN CRASHES	TOTAL FATALITIES	PERCENT OF BICYCLIST FATALITIES IN CRASHES
Lake	0	2	0.0
Lapeer	0	7	0.0
Leelanau	0	1	0.0
Lenawee	0	14	0.0
Livingston	0	22	0.0
Luce	0	0	0.0
Mackinac	0	1	0.0
Macomb	2	41	4.9
Manistee	0	7	0.0
Marquette	0	4	0.0
Mason	1	5	20.0
Mecosta	0	5	0.0
Menominee	0	6	0.0
Midland	0	9	0.0
Missaukee	0	4	0.0
Monroe	3	25	12.0
Montcalm	0	11	0.0
Montmorency	0	0	0.0
Muskegon	2	23	8.7
Newaygo	0	16	0.0
Oakland	2	62	3.2
Oceana	0	5	0.0
Ogemaw	0	6	0.0
Ontonagon	0	0	0.0
Osceola	0	13	0.0
Oscoda	0	5	0.0
Otsego	0	5	0.0
Ottawa	0	15	0.0
Presque Isle	0	2	0.0
Roscommon	0	4	0.0
Saginaw	0	14	0.0
St. Clair	1	24	4.2
St. Joseph	1	17	5.9
Sanilac	0	3	0.0
Schoolcraft	0	2	0.0
Shiawassee	1	9	11.1
Tuscola	0	12	0.0
Van Buren	1	15	6.7
Washtenaw	2	26	7.7
Wayne	12	252	4.8
Wexford	0	4	0.0
Total	38	1,083	3.5

MTCF

Michigan Traffic Crash Facts

BICYCLES

2020

This map displays shaded categories of bicyclist suspected serious injuries (A injuries) in crashes in each county as a percentage of the total A injuries for that county. Darker shades represent higher percentages of bicyclist A injuries and lighter shades represent lower percentages.

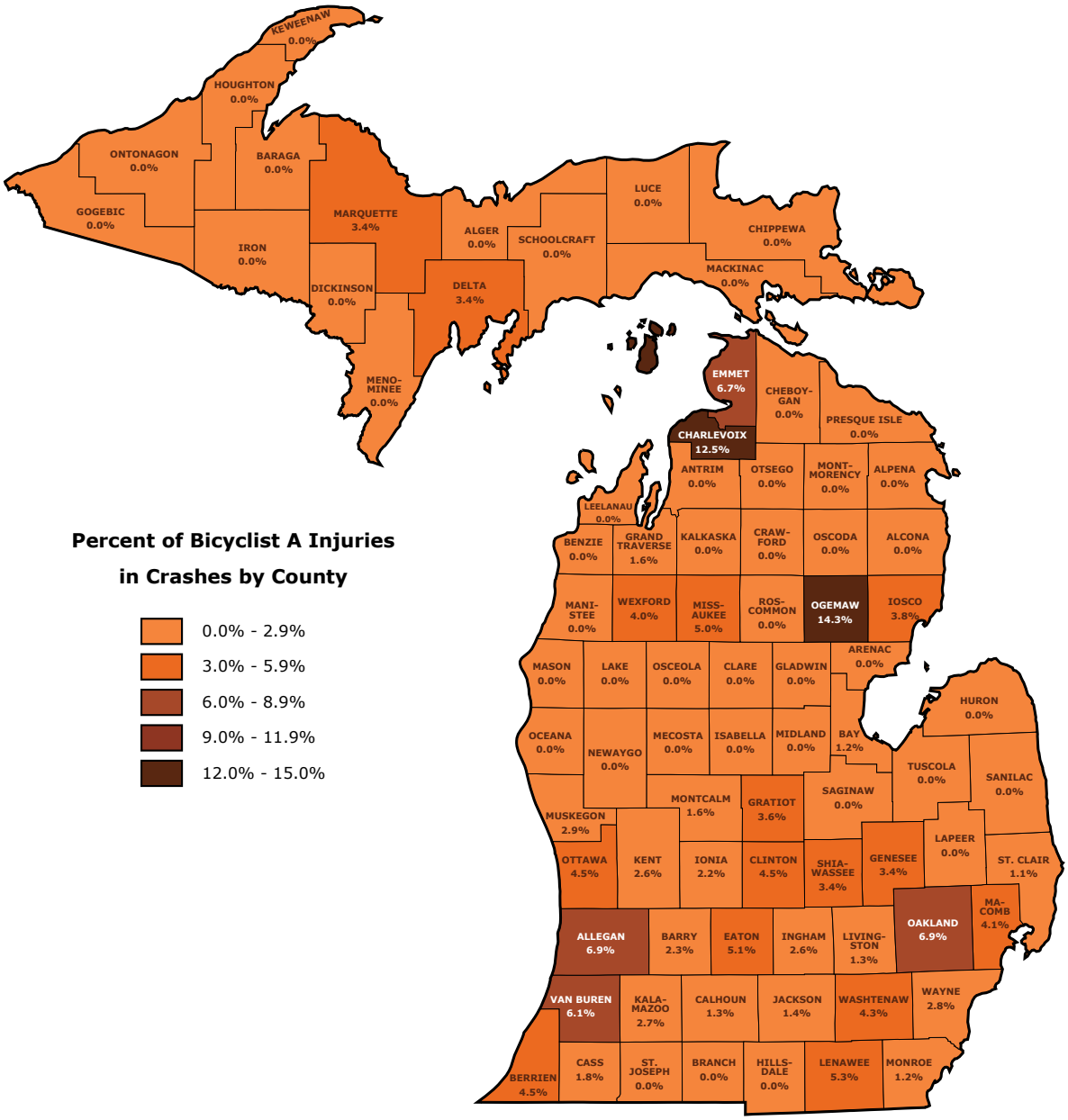

Michigan Department of State Police
Office of Highway Safety Planning - Traffic Safety Programs (517) 284-3332
WWW.MICHIGAN.GOV/OHSP

2020 BICYCLES

COUNTY	BICYCLIST A INJURIES IN CRASHES	TOTAL A INJURIES	PERCENT OF BICYCLIST A INJURIES IN CRASHES
Alcona	0	10	0.0
Alger	0	20	0.0
Allegan	4	58	6.9
Alpena	0	6	0.0
Antrim	0	29	0.0
Arenac	0	14	0.0
Baraga	0	12	0.0
Barry	1	44	2.3
Bay	1	82	1.2
Benzie	0	8	0.0
Berrien	5	111	4.5
Branch	0	30	0.0
Calhoun	1	79	1.3
Cass	1	55	1.8
Charlevoix	1	8	12.5
Cheboygan	0	21	0.0
Chippewa	0	26	0.0
Clare	0	36	0.0
Clinton	2	44	4.5
Crawford	0	22	0.0
Delta	1	29	3.4
Dickinson	0	21	0.0
Eaton	4	79	5.1
Emmet	1	15	6.7
Genesee	7	204	3.4
Gladwin	0	25	0.0
Gogebic	0	13	0.0
Grand Traverse	1	62	1.6
Gratiot	1	28	3.6
Hillsdale	0	26	0.0
Houghton	0	23	0.0
Huron	0	28	0.0
Ingham	4	153	2.6
Ionia	1	46	2.2
Iosco	1	26	3.8
Iron	0	7	0.0
Isabella	0	49	0.0
Jackson	1	72	1.4
Kalamazoo	5	186	2.7
Kalkaska	0	19	0.0
Kent	10	391	2.6
Keweenaw	0	5	0.0

COUNTY	BICYCLIST A INJURIES IN CRASHES	TOTAL A INJURIES	PERCENT OF BICYCLIST A INJURIES IN CRASHES
Lake	0	11	0.0
Lapeer	0	52	0.0
Leelanau	0	6	0.0
Lenawee	2	38	5.3
Livingston	1	80	1.3
Luce	0	6	0.0
Mackinac	0	13	0.0
Macomb	10	243	4.1
Manistee	0	27	0.0
Marquette	1	29	3.4
Mason	0	26	0.0
Mecosta	0	32	0.0
Menominee	0	34	0.0
Midland	0	41	0.0
Missaukee	1	20	5.0
Monroe	1	83	1.2
Montcalm	1	64	1.6
Montmorency	0	3	0.0
Muskegon	3	105	2.9
Newaygo	0	57	0.0
Oakland	26	379	6.9
Oceana	0	17	0.0
Ogemaw	1	7	14.3
Ontonagon	0	6	0.0
Osceola	0	32	0.0
Oscoda	0	5	0.0
Otsego	0	17	0.0
Ottawa	5	112	4.5
Presque Isle	0	4	0.0
Roscommon	0	34	0.0
Saginaw	0	124	0.0
St. Clair	1	93	1.1
St. Joseph	0	47	0.0
Sanilac	0	28	0.0
Schoolcraft	0	5	0.0
Shiawassee	2	58	3.4
Tuscola	0	41	0.0
Van Buren	3	49	6.1
Washtenaw	6	139	4.3
Wayne	29	1,019	2.8
Wexford	1	25	4.0
Total	147	5,433	2.7

MTCF

Michigan Traffic Crash Facts

BICYCLES

2020

This map displays shaded categories of bicyclist fatalities and suspected serious injuries (KA injuries) in crashes in each county as a percentage of the total KA injuries for that county. Darker shades represent higher percentages of bicyclist KA injuries and lighter shades represent lower percentages.

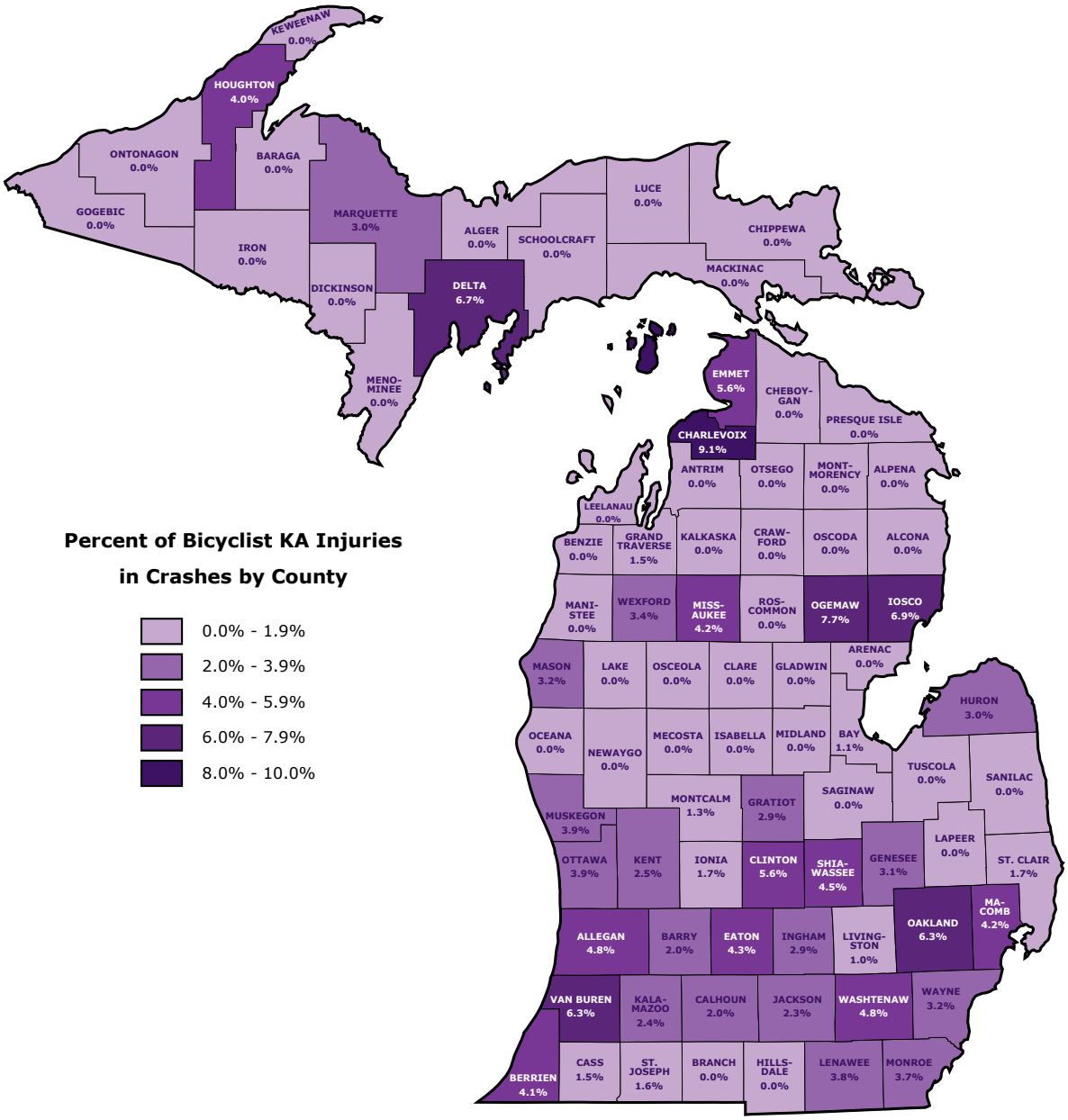

MICHIGAN OHSP Office of Highway Safety Planning

Michigan Department of State Police
Office of Highway Safety Planning - Traffic Safety Programs (517) 284-3332
WWW.MICHIGAN.GOV/OHSP

UMTRI

2020 BICYCLES

COUNTY	BICYCLIST KA INJURIES IN CRASHES	TOTAL KA INJURIES	PERCENT OF BICYCLIST KA INJURIES IN CRASHES
Alcona	0	11	0.0
Alger	0	22	0.0
Allegan	4	84	4.8
Alpena	0	9	0.0
Antrim	0	34	0.0
Arenac	0	19	0.0
Baraga	0	14	0.0
Barry	1	50	2.0
Bay	1	93	1.1
Benzie	0	8	0.0
Berrien	5	123	4.1
Branch	0	33	0.0
Calhoun	2	99	2.0
Cass	1	65	1.5
Charlevoix	1	11	9.1
Cheboygan	0	25	0.0
Chippewa	0	33	0.0
Clare	0	43	0.0
Clinton	3	54	5.6
Crawford	0	24	0.0
Delta	2	30	6.7
Dickinson	0	26	0.0
Eaton	4	93	4.3
Emmet	1	18	5.6
Genesee	8	259	3.1
Gladwin	0	29	0.0
Gogebic	0	13	0.0
Grand Traverse	1	67	1.5
Gratiot	1	34	2.9
Hillsdale	0	30	0.0
Houghton	1	25	4.0
Huron	1	33	3.0
Ingham	5	170	2.9
Ionia	1	59	1.7
Iosco	2	29	6.9
Iron	0	10	0.0
Isabella	0	59	0.0
Jackson	2	87	2.3
Kalamazoo	5	208	2.4
Kalkaska	0	23	0.0
Kent	11	446	2.5
Keweenaw	0	5	0.0

COUNTY	BICYCLIST KA INJURIES IN CRASHES	TOTAL KA INJURIES	PERCENT OF BICYCLIST KA INJURIES IN CRASHES
Lake	0	13	0.0
Lapeer	0	59	0.0
Leelanau	0	7	0.0
Lenawee	2	52	3.8
Livingston	1	102	1.0
Luce	0	6	0.0
Mackinac	0	14	0.0
Macomb	12	284	4.2
Manistee	0	34	0.0
Marquette	1	33	3.0
Mason	1	31	3.2
Mecosta	0	37	0.0
Menominee	0	40	0.0
Midland	0	50	0.0
Missaukee	1	24	4.2
Monroe	4	108	3.7
Montcalm	1	75	1.3
Montmorency	0	3	0.0
Muskegon	5	128	3.9
Newaygo	0	73	0.0
Oakland	28	441	6.3
Oceana	0	22	0.0
Ogemaw	1	13	7.7
Ontonagon	0	6	0.0
Osceola	0	45	0.0
Oscoda	0	10	0.0
Otsego	0	22	0.0
Ottawa	5	127	3.9
Presque Isle	0	6	0.0
Roscommon	0	38	0.0
Saginaw	0	138	0.0
St. Clair	2	117	1.7
St. Joseph	1	64	1.6
Sanilac	0	31	0.0
Schoolcraft	0	7	0.0
Shiawassee	3	67	4.5
Tuscola	0	53	0.0
Van Buren	4	64	6.3
Washtenaw	8	165	4.8
Wayne	41	1,271	3.2
Wexford	1	29	3.4
Total	185	6,516	2.8

MTCF

Michigan Traffic Crash Facts

PEDESTRIANS

2020

This map displays shaded categories of pedestrian-involved crashes in each county as a percentage of the total crashes for that county. Darker shades represent higher percentages of pedestrian-involved crashes and lighter shades represent lower percentages.

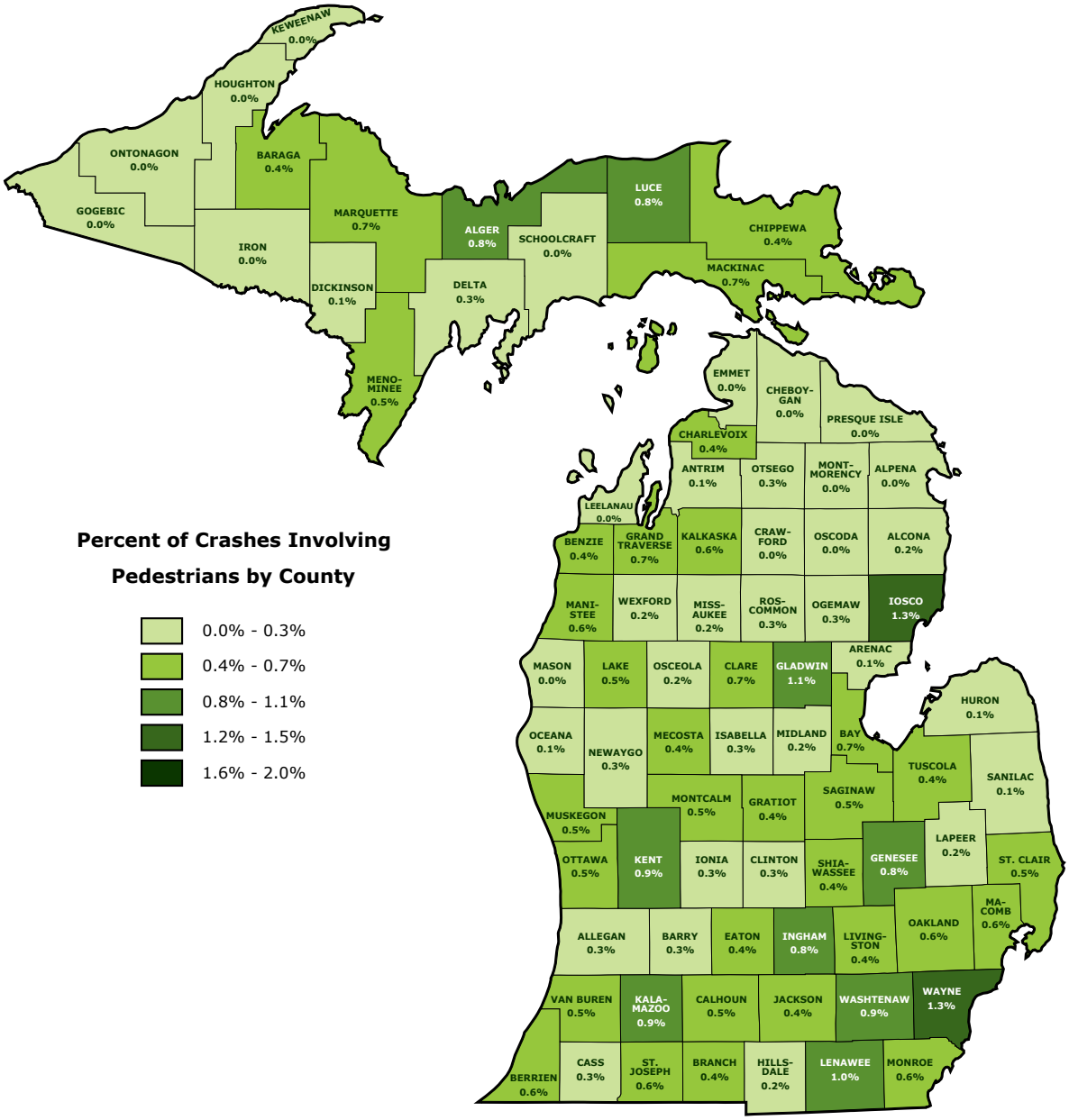

Michigan Department of State Police
Office of Highway Safety Planning - Traffic Safety Programs (517) 284-3332
WWW.MICHIGAN.GOV/OHSP

2020 PEDESTRIANS

COUNTY	PEDESTRIAN-INVOLVED CRASHES	TOTAL CRASHES	PERCENT OF PEDESTRIAN-INVOLVED CRASHES
Alcona	1	463	0.2
Alger	2	266	0.8
Allegan	10	3,252	0.3
Alpena	0	600	0.0
Antrim	1	796	0.1
Arenac	1	731	0.1
Baraga	1	242	0.4
Barry	4	1,466	0.3
Bay	19	2,568	0.7
Benzie	2	500	0.4
Berrien	23	3,901	0.6
Branch	6	1,443	0.4
Calhoun	18	3,422	0.5
Cass	4	1,439	0.3
Charlevoix	4	944	0.4
Cheboygan	0	924	0.0
Chippewa	3	754	0.4
Clare	7	973	0.7
Clinton	6	2,114	0.3
Crawford	0	577	0.0
Delta	3	1,087	0.3
Dickinson	1	771	0.1
Eaton	10	2,700	0.4
Emmet	0	1,044	0.0
Genesee	69	9,031	0.8
Gladwin	8	716	1.1
Gogebic	0	219	0.0
Grand Traverse	19	2,821	0.7
Gratiot	6	1,457	0.4
Hillsdale	3	1,591	0.2
Houghton	0	671	0.0
Huron	2	1,423	0.1
Ingham	53	6,927	0.8
Ionia	5	1,508	0.3
Iosco	7	549	1.3
Iron	0	431	0.0
Isabella	7	2,171	0.3
Jackson	16	4,466	0.4
Kalamazoo	60	6,933	0.9
Kalkaska	3	531	0.6
Kent	159	17,056	0.9
Keweenaw	0	58	0.0

COUNTY	PEDESTRIAN-INVOLVED CRASHES	TOTAL CRASHES	PERCENT OF PEDESTRIAN-INVOLVED CRASHES
Lake	2	403	0.5
Lapeer	6	2,537	0.2
Leelanau	0	513	0.0
Lenawee	22	2,144	1.0
Livingston	13	3,588	0.4
Luce	1	128	0.8
Mackinac	3	442	0.7
Macomb	110	17,796	0.6
Manistee	5	862	0.6
Marquette	10	1,350	0.7
Mason	0	1,178	0.0
Mecosta	6	1,543	0.4
Menominee	2	378	0.5
Midland	5	2,140	0.2
Missaukee	1	636	0.2
Monroe	19	3,294	0.6
Montcalm	10	1,824	0.5
Montmorency	0	282	0.0
Muskegon	23	4,242	0.5
Newaygo	4	1,500	0.3
Oakland	160	26,316	0.6
Oceana	1	971	0.1
Ogemaw	2	709	0.3
Ontonagon	0	258	0.0
Osceola	2	1,044	0.2
Oscoda	0	217	0.0
Otsego	2	748	0.3
Ottawa	30	6,439	0.5
Presque Isle	0	488	0.0
Roscommon	2	673	0.3
Saginaw	22	4,798	0.5
St. Clair	17	3,310	0.5
St. Joseph	9	1,488	0.6
Sanilac	2	1,496	0.1
Schoolcraft	0	323	0.0
Shiawassee	8	1,930	0.4
Tuscola	7	1,660	0.4
Van Buren	9	1,973	0.5
Washtenaw	67	7,164	0.9
Wayne	555	44,017	1.3
Wexford	2	1,094	0.2
Total	1,682	245,432	0.7

MTCF

Michigan Traffic Crash Facts

PEDESTRIANS

2020

This map displays shaded categories of pedestrian fatalities in crashes in each county as a percentage of the total fatalities for that county. Darker shades represent higher percentages of pedestrian fatalities and lighter shades represent lower percentages.

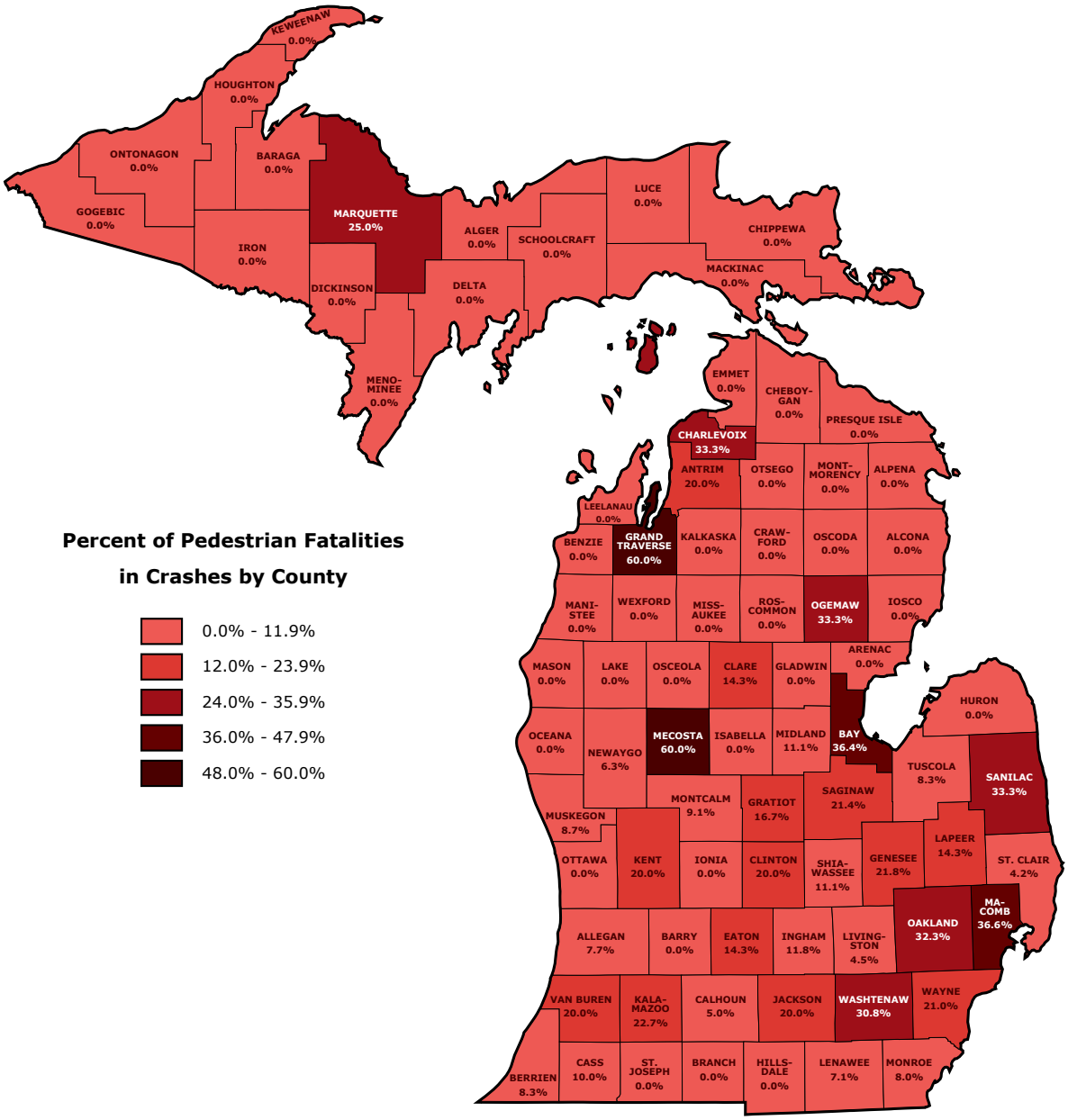

Michigan Department of State Police
Office of Highway Safety Planning - Traffic Safety Programs (517) 284-3332
WWW.MICHIGAN.GOV/OHSP

2020 PEDESTRIANS

COUNTY	PEDESTRIAN FATALITIES IN CRASHES	TOTAL FATALITIES	PERCENT OF PEDESTRIAN FATALITIES IN CRASHES
Alcona	0	1	0.0
Alger	0	2	0.0
Allegan	2	26	7.7
Alpena	0	3	0.0
Antrim	1	5	20.0
Arenac	0	5	0.0
Baraga	0	2	0.0
Barry	0	6	0.0
Bay	4	11	36.4
Benzie	0	0	0.0
Berrien	1	12	8.3
Branch	0	3	0.0
Calhoun	1	20	5.0
Cass	1	10	10.0
Charlevoix	1	3	33.3
Cheboygan	0	4	0.0
Chippewa	0	7	0.0
Clare	1	7	14.3
Clinton	2	10	20.0
Crawford	0	2	0.0
Delta	0	1	0.0
Dickinson	0	5	0.0
Eaton	2	14	14.3
Emmet	0	3	0.0
Genesee	12	55	21.8
Gladwin	0	4	0.0
Gogebic	0	0	0.0
Grand Traverse	3	5	60.0
Gratiot	1	6	16.7
Hillsdale	0	4	0.0
Houghton	0	2	0.0
Huron	0	5	0.0
Ingham	2	17	11.8
Ionia	0	13	0.0
Iosco	0	3	0.0
Iron	0	3	0.0
Isabella	0	10	0.0
Jackson	3	15	20.0
Kalamazoo	5	22	22.7
Kalkaska	0	4	0.0
Kent	11	55	20.0
Keweenaw	0	0	0.0

COUNTY	PEDESTRIAN FATALITIES IN CRASHES	TOTAL FATALITIES	PERCENT OF PEDESTRIAN FATALITIES IN CRASHES
Lake	0	2	0.0
Lapeer	1	7	14.3
Leelanau	0	1	0.0
Lenawee	1	14	7.1
Livingston	1	22	4.5
Luce	0	0	0.0
Mackinac	0	1	0.0
Macomb	15	41	36.6
Manistee	0	7	0.0
Marquette	1	4	25.0
Mason	0	5	0.0
Mecosta	3	5	60.0
Menominee	0	6	0.0
Midland	1	9	11.1
Missaukee	0	4	0.0
Monroe	2	25	8.0
Montcalm	1	11	9.1
Montmorency	0	0	0.0
Muskegon	2	23	8.7
Newaygo	1	16	6.3
Oakland	20	62	32.3
Oceana	0	5	0.0
Ogemaw	2	6	33.3
Ontonagon	0	0	0.0
Osceola	0	13	0.0
Oscoda	0	5	0.0
Otsego	0	5	0.0
Ottawa	0	15	0.0
Presque Isle	0	2	0.0
Roscommon	0	4	0.0
Saginaw	3	14	21.4
St. Clair	1	24	4.2
St. Joseph	0	17	0.0
Sanilac	1	3	33.3
Schoolcraft	0	2	0.0
Shiawassee	1	9	11.1
Tuscola	1	12	8.3
Van Buren	3	15	20.0
Washtenaw	8	26	30.8
Wayne	53	252	21.0
Wexford	0	4	0.0
Total	175	1,083	16.2

MTCF

Michigan Traffic Crash Facts

PEDESTRIANS

2020

This map displays shaded categories of pedestrian suspected serious injuries (A injuries) in crashes in each county as a percentage of the total A injuries for that county. Darker shades represent higher percentages of pedestrian A injuries and lighter shades represent lower percentages.

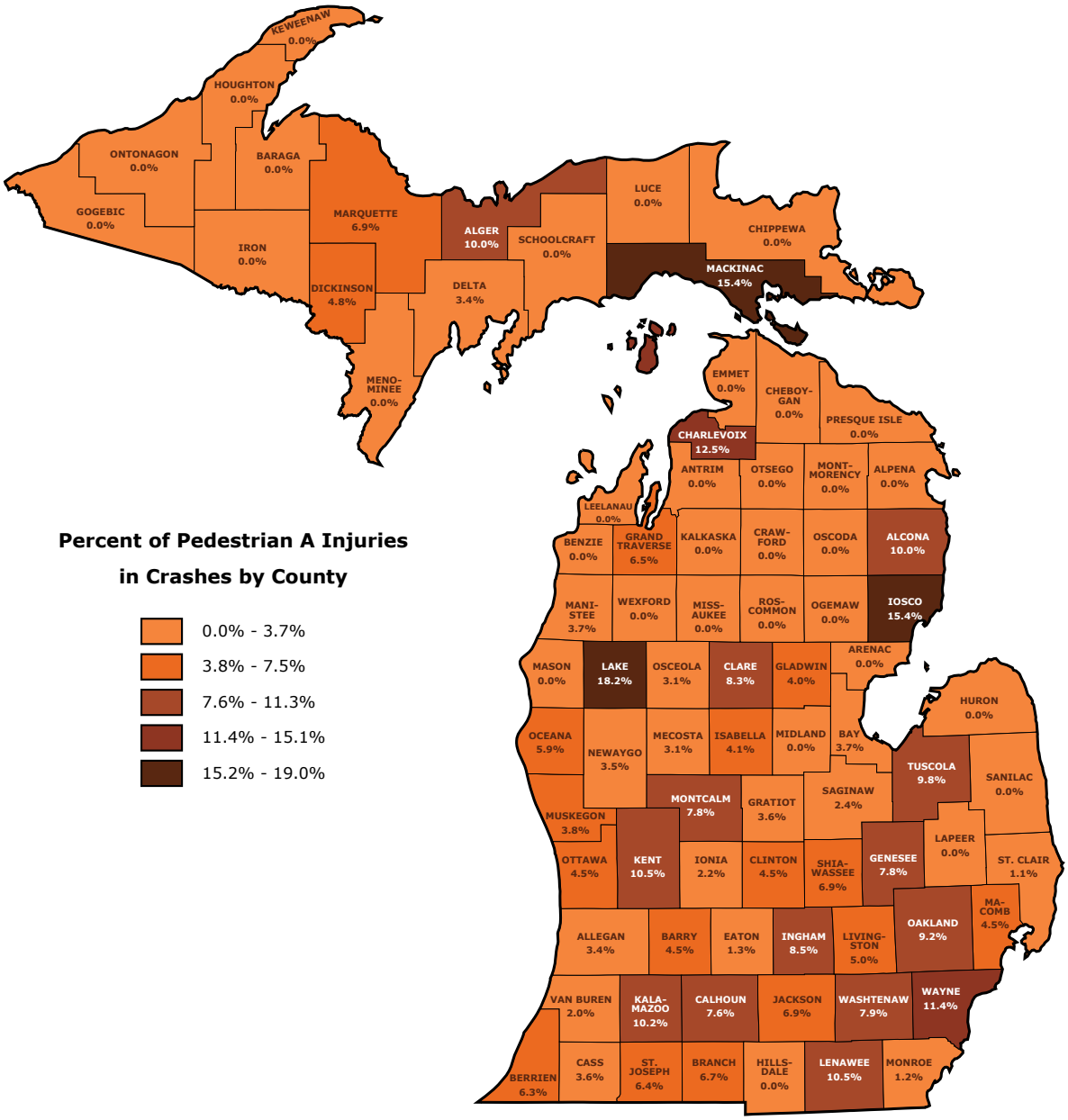

Michigan Department of State Police
Office of Highway Safety Planning - Traffic Safety Programs (517) 284-3332
WWW.MICHIGAN.GOV/OHSP

2020 PEDESTRIANS

COUNTY	PEDESTRIAN A INJURIES IN CRASHES	TOTAL A INJURIES	PERCENT OF PEDESTRIAN A INJURIES IN CRASHES
Alcona	1	10	10.0
Alger	2	20	10.0
Allegan	2	58	3.4
Alpena	0	6	0.0
Antrim	0	29	0.0
Arenac	0	14	0.0
Baraga	0	12	0.0
Barry	2	44	4.5
Bay	3	82	3.7
Benzie	0	8	0.0
Berrien	7	111	6.3
Branch	2	30	6.7
Calhoun	6	79	7.6
Cass	2	55	3.6
Charlevoix	1	8	12.5
Cheboygan	0	21	0.0
Chippewa	0	26	0.0
Clare	3	36	8.3
Clinton	2	44	4.5
Crawford	0	22	0.0
Delta	1	29	3.4
Dickinson	1	21	4.8
Eaton	1	79	1.3
Emmet	0	15	0.0
Genesee	16	204	7.8
Gladwin	1	25	4.0
Gogebic	0	13	0.0
Grand Traverse	4	62	6.5
Gratiot	1	28	3.6
Hillsdale	0	26	0.0
Houghton	0	23	0.0
Huron	0	28	0.0
Ingham	13	153	8.5
Ionia	1	46	2.2
Iosco	4	26	15.4
Iron	0	7	0.0
Isabella	2	49	4.1
Jackson	5	72	6.9
Kalamazoo	19	186	10.2
Kalkaska	0	19	0.0
Kent	41	391	10.5
Keweenaw	0	5	0.0

COUNTY	PEDESTRIAN A INJURIES IN CRASHES	TOTAL A INJURIES	PERCENT OF PEDESTRIAN A INJURIES IN CRASHES
Lake	2	11	18.2
Lapeer	0	52	0.0
Leelanau	0	6	0.0
Lenawee	4	38	10.5
Livingston	4	80	5.0
Luce	0	6	0.0
Mackinac	2	13	15.4
Macomb	11	243	4.5
Manistee	1	27	3.7
Marquette	2	29	6.9
Mason	0	26	0.0
Mecosta	1	32	3.1
Menominee	0	34	0.0
Midland	0	41	0.0
Missaukee	0	20	0.0
Monroe	1	83	1.2
Montcalm	5	64	7.8
Montmorency	0	3	0.0
Muskegon	4	105	3.8
Newaygo	2	57	3.5
Oakland	35	379	9.2
Oceana	1	17	5.9
Ogemaw	0	7	0.0
Ontonagon	0	6	0.0
Osceola	1	32	3.1
Oscoda	0	5	0.0
Otsego	0	17	0.0
Ottawa	5	112	4.5
Presque Isle	0	4	0.0
Roscommon	0	34	0.0
Saginaw	3	124	2.4
St. Clair	1	93	1.1
St. Joseph	3	47	6.4
Sanilac	0	28	0.0
Schoolcraft	0	5	0.0
Shiawassee	4	58	6.9
Tuscola	4	41	9.8
Van Buren	1	49	2.0
Washtenaw	11	139	7.9
Wayne	116	1,019	11.4
Wexford	0	25	0.0
Total	367	5,433	6.8

MTCF

Michigan Traffic Crash Facts

PEDESTRIANS

2020

This map displays shaded categories of pedestrian fatalities and suspected serious injuries (KA injuries) in crashes in each county as a percentage of the total KA injuries for that county. Darker shades represent higher percentages of pedestrian KA injuries and lighter shades represent lower percentages.

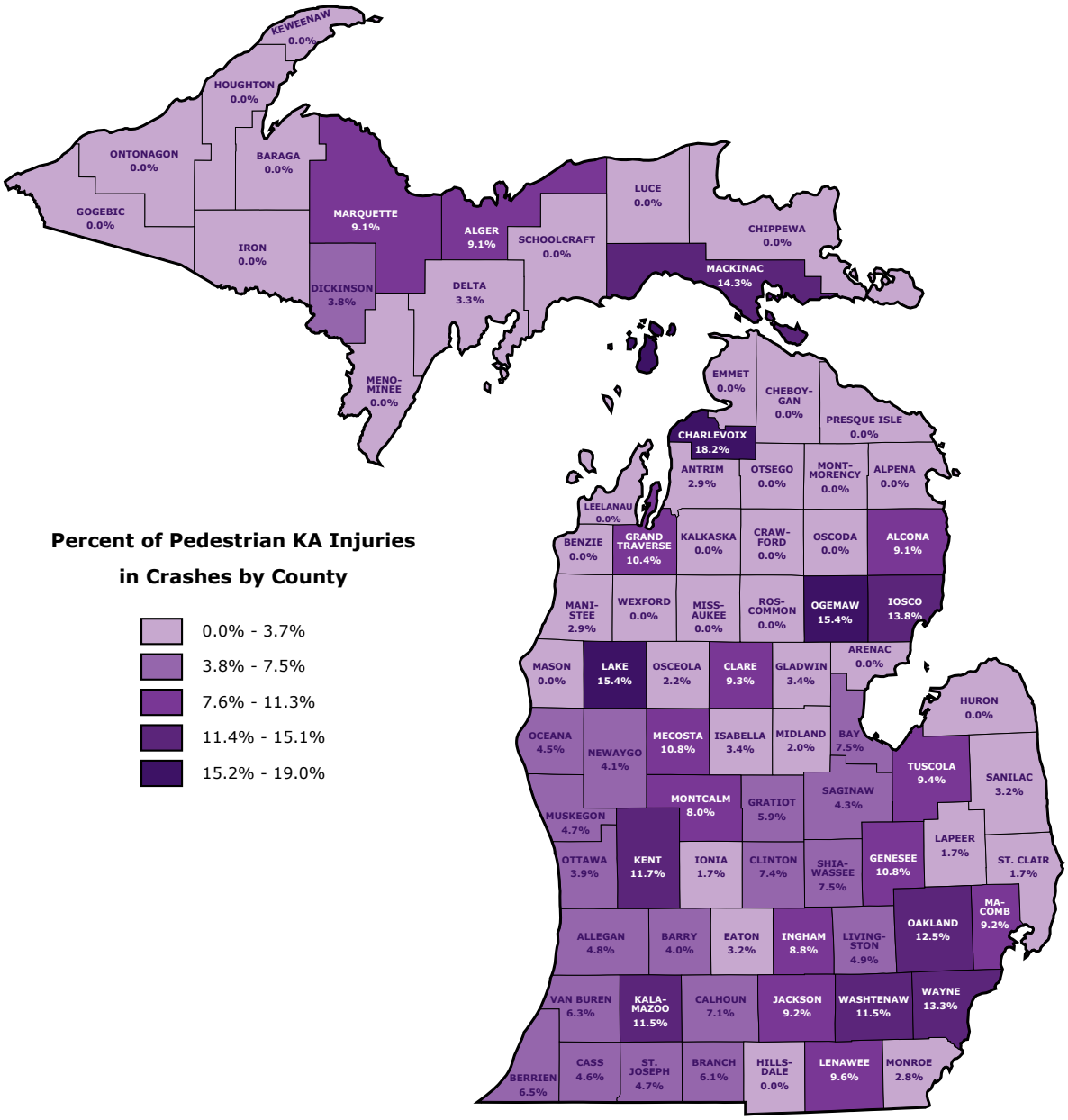

Michigan Department of State Police
Office of Highway Safety Planning - Traffic Safety Programs (517) 284-3332
WWW.MICHIGAN.GOV/OHSP

2020 PEDESTRIANS

COUNTY	PEDESTRIAN KA INJURIES IN CRASHES	TOTAL KA INJURIES	PERCENT OF PEDESTRIAN KA INJURIES IN CRASHES
Alcona	1	11	9.1
Alger	2	22	9.1
Allegan	4	84	4.8
Alpena	0	9	0.0
Antrim	1	34	2.9
Arenac	0	19	0.0
Baraga	0	14	0.0
Barry	2	50	4.0
Bay	7	93	7.5
Benzie	0	8	0.0
Berrien	8	123	6.5
Branch	2	33	6.1
Calhoun	7	99	7.1
Cass	3	65	4.6
Charlevoix	2	11	18.2
Cheboygan	0	25	0.0
Chippewa	0	33	0.0
Clare	4	43	9.3
Clinton	4	54	7.4
Crawford	0	24	0.0
Delta	1	30	3.3
Dickinson	1	26	3.8
Eaton	3	93	3.2
Emmet	0	18	0.0
Genesee	28	259	10.8
Gladwin	1	29	3.4
Gogebic	0	13	0.0
Grand Traverse	7	67	10.4
Gratiot	2	34	5.9
Hillsdale	0	30	0.0
Houghton	0	25	0.0
Huron	0	33	0.0
Ingham	15	170	8.8
Ionia	1	59	1.7
Iosco	4	29	13.8
Iron	0	10	0.0
Isabella	2	59	3.4
Jackson	8	87	9.2
Kalamazoo	24	208	11.5
Kalkaska	0	23	0.0
Kent	52	446	11.7
Keweenaw	0	5	0.0

COUNTY	PEDESTRIAN KA INJURIES IN CRASHES	TOTAL KA INJURIES	PERCENT OF PEDESTRIAN KA INJURIES IN CRASHES
Lake	2	13	15.4
Lapeer	1	59	1.7
Leelanau	0	7	0.0
Lenawee	5	52	9.6
Livingston	5	102	4.9
Luce	0	6	0.0
Mackinac	2	14	14.3
Macomb	26	284	9.2
Manistee	1	34	2.9
Marquette	3	33	9.1
Mason	0	31	0.0
Mecosta	4	37	10.8
Menominee	0	40	0.0
Midland	1	50	2.0
Missaukee	0	24	0.0
Monroe	3	108	2.8
Montcalm	6	75	8.0
Montmorency	0	3	0.0
Muskegon	6	128	4.7
Newaygo	3	73	4.1
Oakland	55	441	12.5
Oceana	1	22	4.5
Ogemaw	2	13	15.4
Ontonagon	0	6	0.0
Osceola	1	45	2.2
Oscoda	0	10	0.0
Otsego	0	22	0.0
Ottawa	5	127	3.9
Presque Isle	0	6	0.0
Roscommon	0	38	0.0
Saginaw	6	138	4.3
St. Clair	2	117	1.7
St. Joseph	3	64	4.7
Sanilac	1	31	3.2
Schoolcraft	0	7	0.0
Shiawassee	5	67	7.5
Tuscola	5	53	9.4
Van Buren	4	64	6.3
Washtenaw	19	165	11.5
Wayne	169	1,271	13.3
Wexford	0	29	0.0
Total	542	6,516	8.3

MTCF

Michigan Traffic Crash Facts

HEAVY TRUCKS/BUSES

2020

This map displays shaded categories of heavy trucks/buses in crashes in each county that are registered in Michigan as a percentage of the total heavy trucks/buses in crashes for that county. Darker shades represent higher percentages of heavy trucks/buses in crashes that are registered in Michigan and lighter shades represent lower percentages.

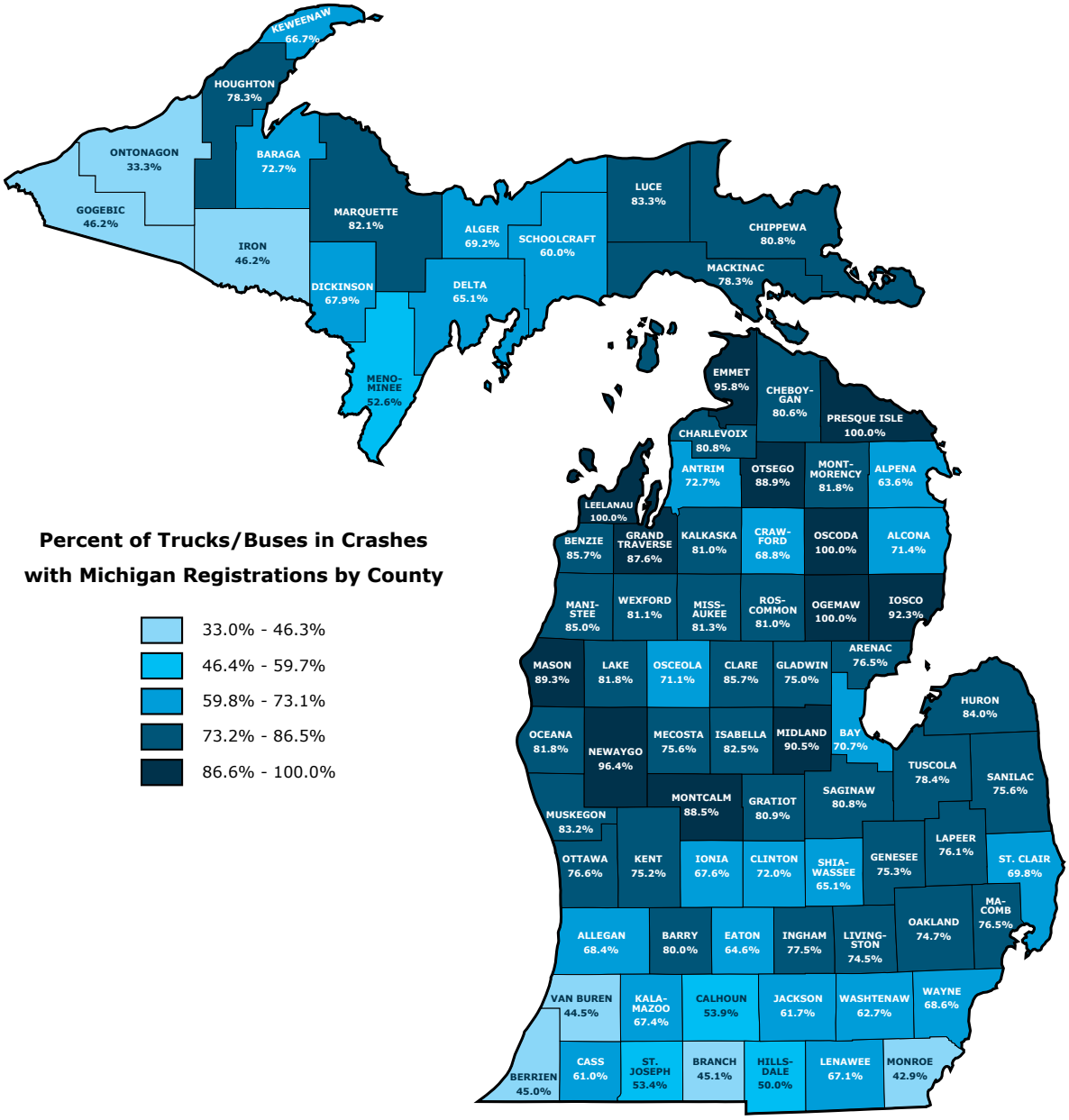

Michigan Department of State Police
Office of Highway Safety Planning - Traffic Safety Programs (517) 284-3332
WWW.MICHIGAN.GOV/OHSP

2020 HEAVY TRUCKS/BUSES

COUNTY	CRASH-INVOLVED HEAVY TRUCKS/BUSES REGISTERED IN MICHIGAN	TOTAL HEAVY TRUCKS/BUSES IN CRASHES	PERCENT OF CRASH-INVOLVED HEAVY TRUCKS/BUSES REGISTERED IN MICHIGAN
Alcona	5	7	71.4
Alger	9	13	69.2
Allegan	121	177	68.4
Alpena	14	22	63.6
Antrim	8	11	72.7
Arenac	13	17	76.5
Baraga	8	11	72.7
Barry	16	20	80.0
Bay	70	99	70.7
Benzie	12	14	85.7
Berrien	108	240	45.0
Branch	32	71	45.1
Calhoun	124	230	53.9
Cass	36	59	61.0
Charlevoix	21	26	80.8
Cheboygan	25	31	80.6
Chippewa	21	26	80.8
Clare	36	42	85.7
Clinton	54	75	72.0
Crawford	11	16	68.8
Delta	28	43	65.1
Dickinson	19	28	67.9
Eaton	95	147	64.6
Emmet	23	24	95.8
Genesee	295	392	75.3
Gladwin	12	16	75.0
Gogebic	6	13	46.2
Grand Traverse	92	105	87.6
Gratiot	38	47	80.9
Hillsdale	17	34	50.0
Houghton	18	23	78.3
Huron	42	50	84.0
Ingham	213	275	77.5
Ionia	46	68	67.6
Iosco	12	13	92.3
Iron	6	13	46.2
Isabella	52	63	82.5
Jackson	127	206	61.7
Kalamazoo	234	347	67.4
Kalkaska	17	21	81.0
Kent	630	838	75.2
Keweenaw	2	3	66.7

COUNTY	CRASH-INVOLVED HEAVY TRUCKS/BUSES REGISTERED IN MICHIGAN	TOTAL HEAVY TRUCKS/BUSES IN CRASHES	PERCENT OF CRASH-INVOLVED HEAVY TRUCKS/BUSES REGISTERED IN MICHIGAN
Lake	9	11	81.8
Lapeer	54	71	76.1
Leelanau	15	15	100.0
Lenawee	53	79	67.1
Livingston	140	188	74.5
Luce	5	6	83.3
Mackinac	18	23	78.3
Macomb	698	913	76.5
Manistee	17	20	85.0
Marquette	64	78	82.1
Mason	25	28	89.3
Mecosta	34	45	75.6
Menominee	10	19	52.6
Midland	67	74	90.5
Missaukee	13	16	81.3
Monroe	153	357	42.9
Montcalm	46	52	88.5
Montmorency	9	11	81.8
Muskegon	109	131	83.2
Newaygo	27	28	96.4
Oakland	993	1,329	74.7
Oceana	18	22	81.8
Ogemaw	19	19	100.0
Ontonagon	2	6	33.3
Osceola	32	45	71.1
Oscoda	6	6	100.0
Otsego	24	27	88.9
Ottawa	249	325	76.6
Presque Isle	6	6	100.0
Roscommon	17	21	81.0
Saginaw	147	182	80.8
St. Clair	118	169	69.8
St. Joseph	39	73	53.4
Sanilac	34	45	75.6
Schoolcraft	9	15	60.0
Shiawassee	54	83	65.1
Tuscola	29	37	78.4
Van Buren	61	137	44.5
Washtenaw	287	458	62.7
Wayne	1,831	2,668	68.6
Wexford	43	53	81.1
Total	8,352	11,867	70.4

MTCF

Michigan Traffic Crash Facts

HEAVY TRUCKS/BUSES

2020

This map displays shaded categories of heavy truck/bus-involved crashes in each county as a percentage of the total crashes for that county. Darker shades represent higher percentages of heavy truck/bus-involved crashes and lighter shades represent lower percentages.

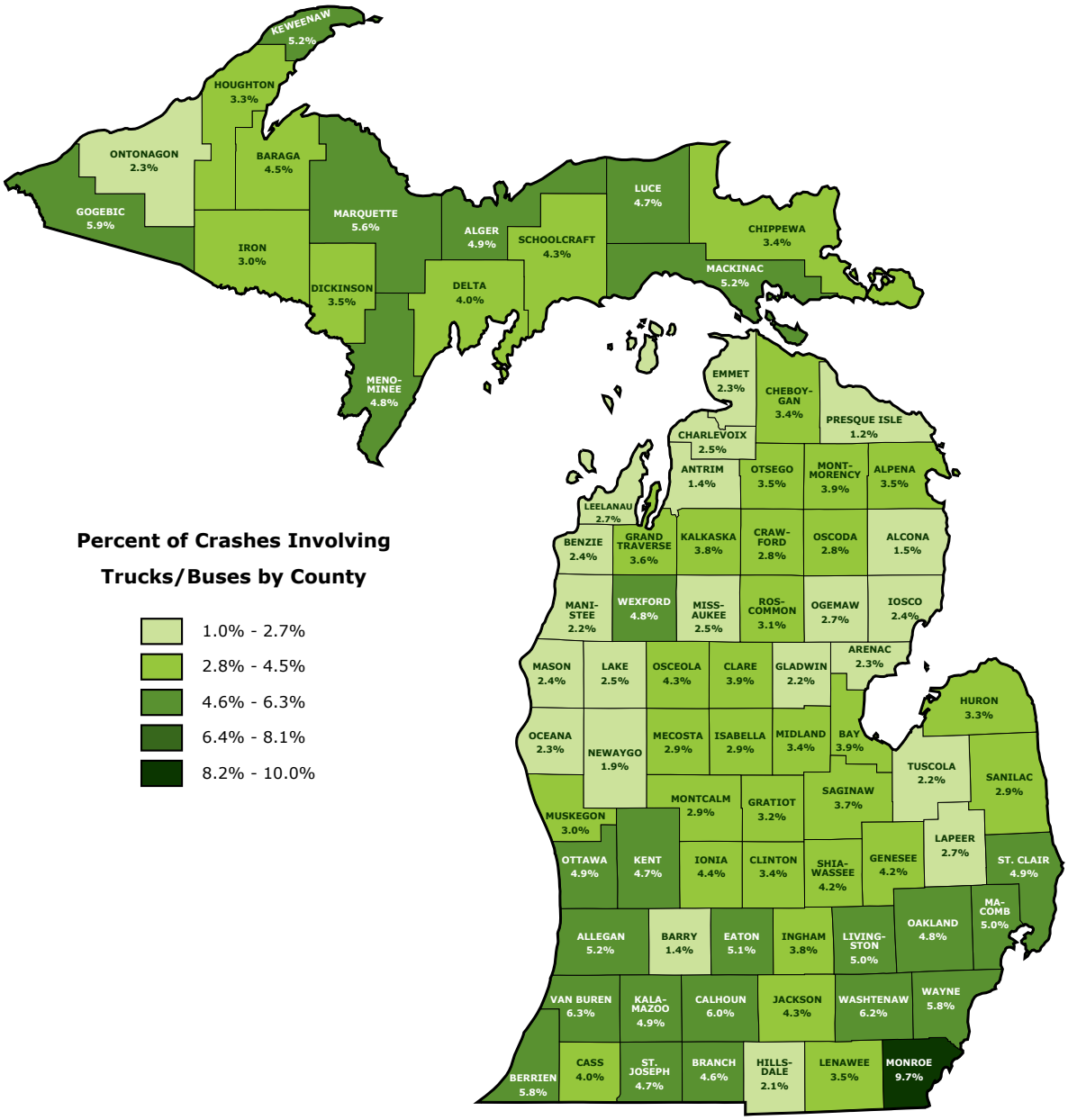

Michigan Department of State Police
Office of Highway Safety Planning - Traffic Safety Programs (517) 284-3332
WWW.MICHIGAN.GOV/OHSP

2020 HEAVY TRUCKS/BUSES

COUNTY	HEAVY TRUCK/BUS CRASHES	TOTAL CRASHES	PERCENT OF HEAVY TRUCK/BUS CRASHES
Alcona	7	463	1.5
Alger	13	266	4.9
Allegan	168	3,252	5.2
Alpena	21	600	3.5
Antrim	11	796	1.4
Arenac	17	731	2.3
Baraga	11	242	4.5
Barry	20	1,466	1.4
Bay	99	2,568	3.9
Benzie	12	500	2.4
Berrien	226	3,901	5.8
Branch	67	1,443	4.6
Calhoun	204	3,422	6.0
Cass	57	1,439	4.0
Charlevoix	24	944	2.5
Cheboygan	31	924	3.4
Chippewa	26	754	3.4
Clare	38	973	3.9
Clinton	72	2,114	3.4
Crawford	16	577	2.8
Delta	43	1,087	4.0
Dickinson	27	771	3.5
Eaton	137	2,700	5.1
Emmet	24	1,044	2.3
Genesee	381	9,031	4.2
Gladwin	16	716	2.2
Gogebic	13	219	5.9
Grand Traverse	102	2,821	3.6
Gratiot	46	1,457	3.2
Hillsdale	33	1,591	2.1
Houghton	22	671	3.3
Huron	47	1,423	3.3
Ingham	262	6,927	3.8
Ionia	66	1,508	4.4
Iosco	13	549	2.4
Iron	13	431	3.0
Isabella	62	2,171	2.9
Jackson	194	4,466	4.3
Kalamazoo	341	6,933	4.9
Kalkaska	20	531	3.8
Kent	803	17,056	4.7
Keweenaw	3	58	5.2

COUNTY	HEAVY TRUCK/BUS CRASHES	TOTAL CRASHES	PERCENT OF HEAVY TRUCK/BUS CRASHES
Lake	10	403	2.5
Lapeer	69	2,537	2.7
Leelanau	14	513	2.7
Lenawee	74	2,144	3.5
Livingston	181	3,588	5.0
Luce	6	128	4.7
Mackinac	23	442	5.2
Macomb	881	17,796	5.0
Manistee	19	862	2.2
Marquette	75	1,350	5.6
Mason	28	1,178	2.4
Mecosta	44	1,543	2.9
Menominee	18	378	4.8
Midland	72	2,140	3.4
Missaukee	16	636	2.5
Monroe	321	3,294	9.7
Montcalm	52	1,824	2.9
Montmorency	11	282	3.9
Muskegon	126	4,242	3.0
Newaygo	28	1,500	1.9
Oakland	1,269	26,316	4.8
Oceana	22	971	2.3
Ogemaw	19	709	2.7
Ontonagon	6	258	2.3
Osceola	45	1,044	4.3
Oscoda	6	217	2.8
Otsego	26	748	3.5
Ottawa	313	6,439	4.9
Presque Isle	6	488	1.2
Roscommon	21	673	3.1
Saginaw	176	4,798	3.7
St. Clair	161	3,310	4.9
St. Joseph	70	1,488	4.7
Sanilac	43	1,496	2.9
Schoolcraft	14	323	4.3
Shiawassee	81	1,930	4.2
Tuscola	36	1,660	2.2
Van Buren	125	1,973	6.3
Washtenaw	444	7,164	6.2
Wayne	2,533	44,017	5.8
Wexford	52	1,094	4.8
Total	11,344	245,432	4.6

MTCF

Michigan Traffic Crash Facts

HEAVY TRUCKS/BUSES

2020

This map displays shaded categories of fatalities in heavy truck/bus-involved crashes in each county as a percentage of the total fatalities for that county. Darker shades represent higher percentages of heavy truck/bus-involved crash fatalities and lighter shades represent lower percentages.

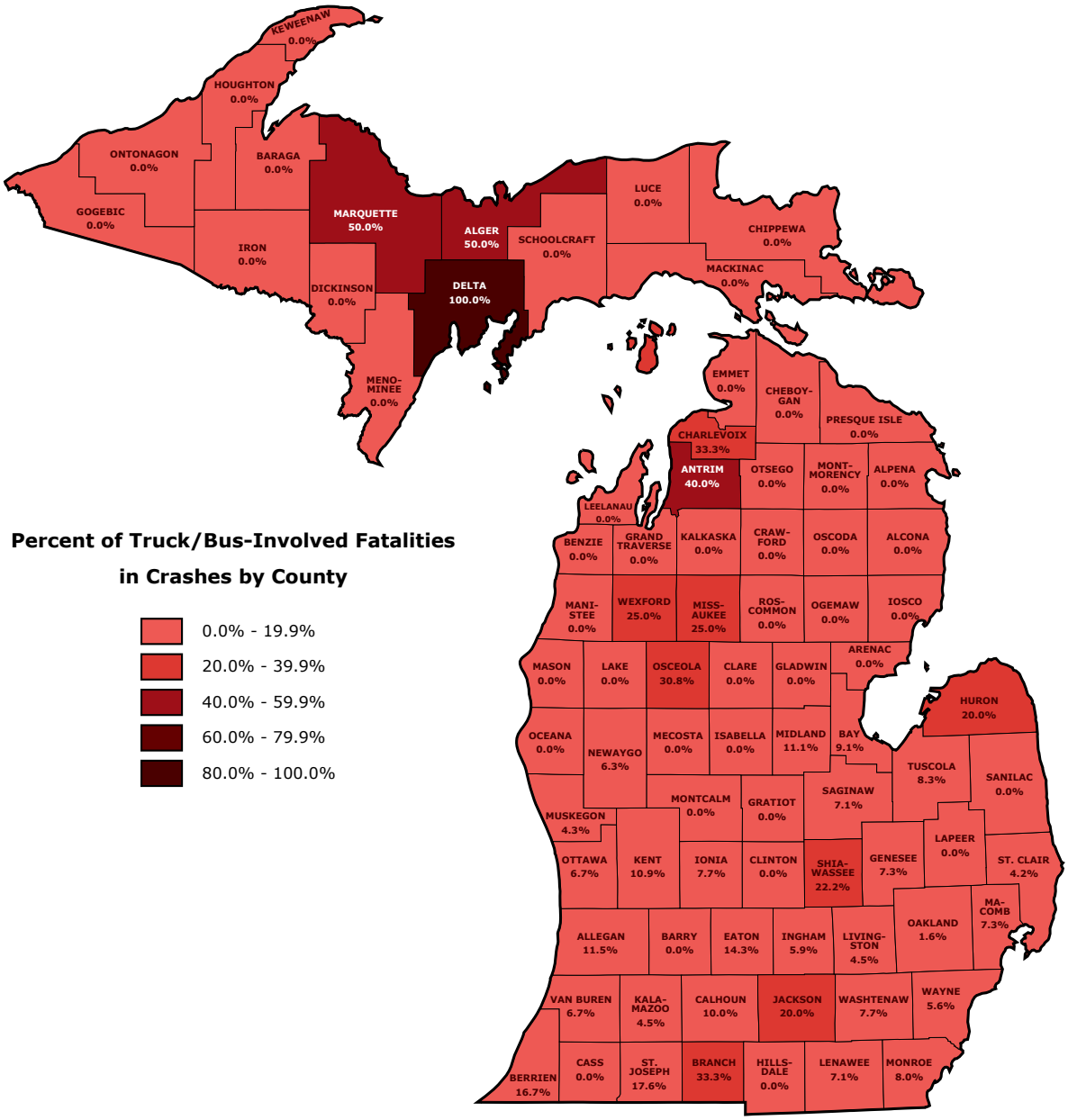

Michigan Department of State Police
Office of Highway Safety Planning - Traffic Safety Programs (517) 284-3332
WWW.MICHIGAN.GOV/OHSP

2020 HEAVY TRUCKS/BUSES

COUNTY	FATALITIES IN HEAVY TRUCK/BUS CRASHES	TOTAL FATALITIES	PERCENT OF FATALITIES IN HEAVY TRUCK/BUS CRASHES
Alcona	0	1	0.0
Alger	1	2	50.0
Allegan	3	26	11.5
Alpena	0	3	0.0
Antrim	2	5	40.0
Arenac	0	5	0.0
Baraga	0	2	0.0
Barry	0	6	0.0
Bay	1	11	9.1
Benzie	0	0	0.0
Berrien	2	12	16.7
Branch	1	3	33.3
Calhoun	2	20	10.0
Cass	0	10	0.0
Charlevoix	1	3	33.3
Cheboygan	0	4	0.0
Chippewa	0	7	0.0
Clare	0	7	0.0
Clinton	0	10	0.0
Crawford	0	2	0.0
Delta	1	1	100.0
Dickinson	0	5	0.0
Eaton	2	14	14.3
Emmet	0	3	0.0
Genesee	4	55	7.3
Gladwin	0	4	0.0
Gogebic	0	0	0.0
Grand Traverse	0	5	0.0
Gratiot	0	6	0.0
Hillsdale	0	4	0.0
Houghton	0	2	0.0
Huron	1	5	20.0
Ingham	1	17	5.9
Ionia	1	13	7.7
Iosco	0	3	0.0
Iron	0	3	0.0
Isabella	0	10	0.0
Jackson	3	15	20.0
Kalamazoo	1	22	4.5
Kalkaska	0	4	0.0
Kent	6	55	10.9
Keweenaw	0	0	0.0

COUNTY	FATALITIES IN HEAVY TRUCK/BUS CRASHES	TOTAL FATALITIES	PERCENT OF FATALITIES IN HEAVY TRUCK/BUS CRASHES
Lake	0	2	0.0
Lapeer	0	7	0.0
Leelanau	0	1	0.0
Lenawee	1	14	7.1
Livingston	1	22	4.5
Luce	0	0	0.0
Mackinac	0	1	0.0
Macomb	3	41	7.3
Manistee	0	7	0.0
Marquette	2	4	50.0
Mason	0	5	0.0
Mecosta	0	5	0.0
Menominee	0	6	0.0
Midland	1	9	11.1
Missaukee	1	4	25.0
Monroe	2	25	8.0
Montcalm	0	11	0.0
Montmorency	0	0	0.0
Muskegon	1	23	4.3
Newaygo	1	16	6.3
Oakland	1	62	1.6
Oceana	0	5	0.0
Ogemaw	0	6	0.0
Ontonagon	0	0	0.0
Osceola	4	13	30.8
Oscoda	0	5	0.0
Otsego	0	5	0.0
Ottawa	1	15	6.7
Presque Isle	0	2	0.0
Roscommon	0	4	0.0
Saginaw	1	14	7.1
St. Clair	1	24	4.2
St. Joseph	3	17	17.6
Sanilac	0	3	0.0
Schoolcraft	0	2	0.0
Shiawassee	2	9	22.2
Tuscola	1	12	8.3
Van Buren	1	15	6.7
Washtenaw	2	26	7.7
Wayne	14	252	5.6
Wexford	1	4	25.0
Total	78	1,083	7.2

MTCF

Michigan Traffic Crash Facts

HEAVY TRUCKS/BUSES

2020

This map displays shaded categories of suspected serious injuries (A injuries) in heavy truck/bus-involved crashes in each county as a percentage of the total A injuries for that county. Darker shades represent higher percentages of heavy truck/bus-involved crash A injuries and lighter shades represent lower percentages.

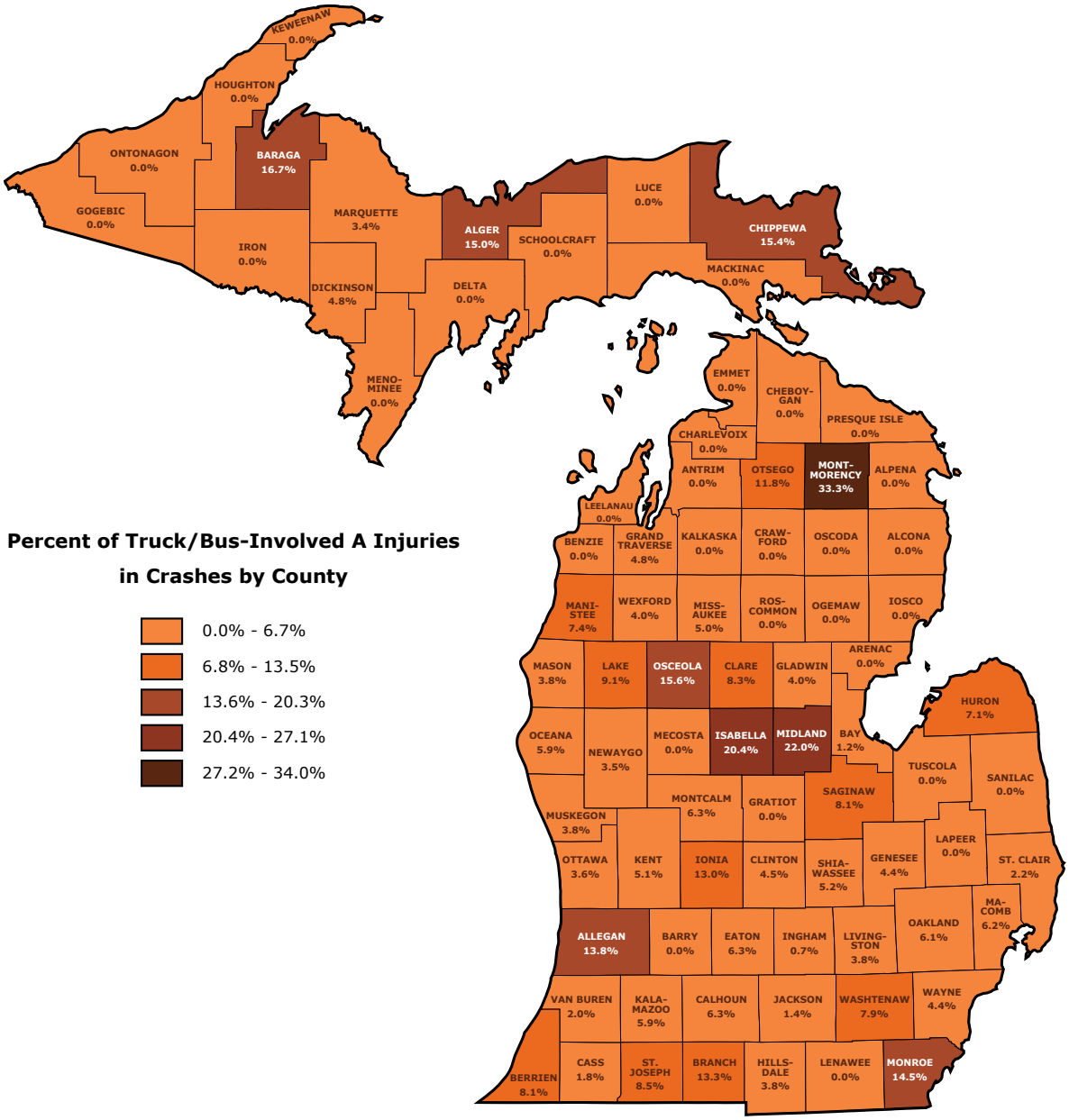

Michigan Department of State Police
Office of Highway Safety Planning - Traffic Safety Programs (517) 284-3332
WWW.MICHIGAN.GOV/OHSP

2020 HEAVY TRUCKS/BUSES

COUNTY	A INJURIES IN HEAVY TRUCK/BUS CRASHES	TOTAL A INJURIES	PERCENT OF A INJURIES IN HEAVY TRUCK/BUS CRASHES
Alcona	0	10	0.0
Alger	3	20	15.0
Allegan	8	58	13.8
Alpena	0	6	0.0
Antrim	0	29	0.0
Arenac	0	14	0.0
Baraga	2	12	16.7
Barry	0	44	0.0
Bay	1	82	1.2
Benzie	0	8	0.0
Berrien	9	111	8.1
Branch	4	30	13.3
Calhoun	5	79	6.3
Cass	1	55	1.8
Charlevoix	0	8	0.0
Cheboygan	0	21	0.0
Chippewa	4	26	15.4
Clare	3	36	8.3
Clinton	2	44	4.5
Crawford	0	22	0.0
Delta	0	29	0.0
Dickinson	1	21	4.8
Eaton	5	79	6.3
Emmet	0	15	0.0
Genesee	9	204	4.4
Gladwin	1	25	4.0
Gogebic	0	13	0.0
Grand Traverse	3	62	4.8
Gratiot	0	28	0.0
Hillsdale	1	26	3.8
Houghton	0	23	0.0
Huron	2	28	7.1
Ingham	1	153	0.7
Ionia	6	46	13.0
Iosco	0	26	0.0
Iron	0	7	0.0
Isabella	10	49	20.4
Jackson	1	72	1.4
Kalamazoo	11	186	5.9
Kalkaska	0	19	0.0
Kent	20	391	5.1
Keweenaw	0	5	0.0

COUNTY	A INJURIES IN HEAVY TRUCK/BUS CRASHES	TOTAL A INJURIES	PERCENT OF A INJURIES IN HEAVY TRUCK/BUS CRASHES
Lake	1	11	9.1
Lapeer	0	52	0.0
Leelanau	0	6	0.0
Lenawee	0	38	0.0
Livingston	3	80	3.8
Luce	0	6	0.0
Mackinac	0	13	0.0
Macomb	15	243	6.2
Manistee	2	27	7.4
Marquette	1	29	3.4
Mason	1	26	3.8
Mecosta	0	32	0.0
Menominee	0	34	0.0
Midland	9	41	22.0
Missaukee	1	20	5.0
Monroe	12	83	14.5
Montcalm	4	64	6.3
Montmorency	1	3	33.3
Muskegon	4	105	3.8
Newaygo	2	57	3.5
Oakland	23	379	6.1
Oceana	1	17	5.9
Ogemaw	0	7	0.0
Ontonagon	0	6	0.0
Osceola	5	32	15.6
Oscoda	0	5	0.0
Otsego	2	17	11.8
Ottawa	4	112	3.6
Presque Isle	0	4	0.0
Roscommon	0	34	0.0
Saginaw	10	124	8.1
St. Clair	2	93	2.2
St. Joseph	4	47	8.5
Sanilac	0	28	0.0
Schoolcraft	0	5	0.0
Shiawassee	3	58	5.2
Tuscola	0	41	0.0
Van Buren	1	49	2.0
Washtenaw	11	139	7.9
Wayne	45	1,019	4.4
Wexford	1	25	4.0
Total	281	5,433	5.2

MTCF

Michigan Traffic Crash Facts

HEAVY TRUCKS/BUSES

2020

This map displays shaded categories of fatalities and suspected serious injuries (KA injuries) in heavy truck/bus-involved crashes in each county as a percentage of the total KA injuries for that county. Darker shades represent higher percentages of heavy truck/bus-involved crash KA injuries and lighter shades represent lower percentages.

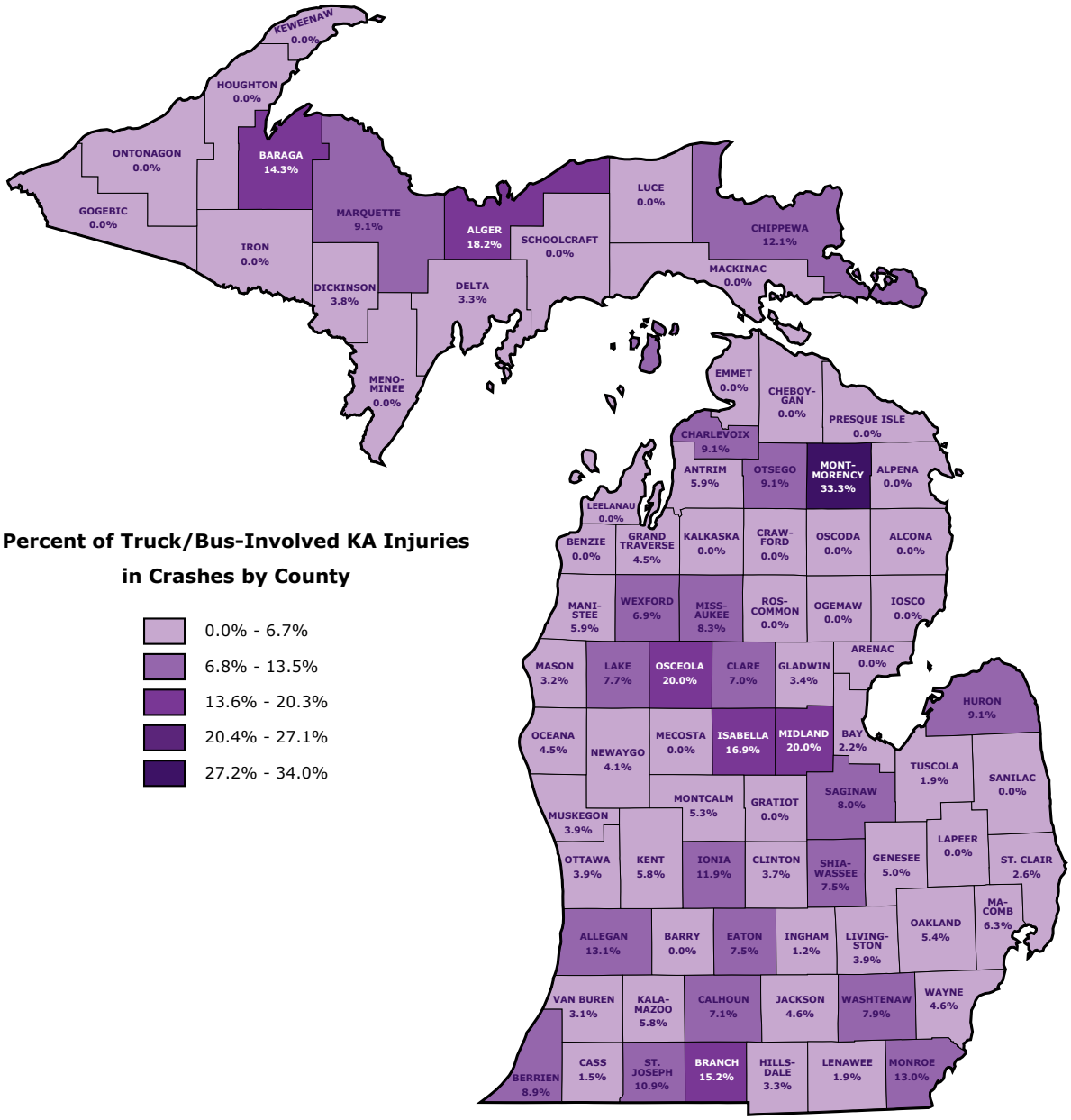

MICHIGAN OHSP Office of Highway Safety Planning

Michigan Department of State Police
Office of Highway Safety Planning - Traffic Safety Programs (517) 284-3332
WWW.MICHIGAN.GOV/OHSP

UMTRI

2020 HEAVY TRUCKS/BUSES

COUNTY	KA INJURIES IN HEAVY TRUCK/BUS CRASHES	TOTAL KA INJURIES	PERCENT OF KA INJURIES IN HEAVY TRUCK/BUS CRASHES
Alcona	0	11	0.0
Alger	4	22	18.2
Allegan	11	84	13.1
Alpena	0	9	0.0
Antrim	2	34	5.9
Arenac	0	19	0.0
Baraga	2	14	14.3
Barry	0	50	0.0
Bay	2	93	2.2
Benzie	0	8	0.0
Berrien	11	123	8.9
Branch	5	33	15.2
Calhoun	7	99	7.1
Cass	1	65	1.5
Charlevoix	1	11	9.1
Cheboygan	0	25	0.0
Chippewa	4	33	12.1
Clare	3	43	7.0
Clinton	2	54	3.7
Crawford	0	24	0.0
Delta	1	30	3.3
Dickinson	1	26	3.8
Eaton	7	93	7.5
Emmet	0	18	0.0
Genesee	13	259	5.0
Gladwin	1	29	3.4
Gogebic	0	13	0.0
Grand Traverse	3	67	4.5
Gratiot	0	34	0.0
Hillsdale	1	30	3.3
Houghton	0	25	0.0
Huron	3	33	9.1
Ingham	2	170	1.2
Ionia	7	59	11.9
Iosco	0	29	0.0
Iron	0	10	0.0
Isabella	10	59	16.9
Jackson	4	87	4.6
Kalamazoo	12	208	5.8
Kalkaska	0	23	0.0
Kent	26	446	5.8
Keweenaw	0	5	0.0

COUNTY	KA INJURIES IN HEAVY TRUCK/BUS CRASHES	TOTAL KA INJURIES	PERCENT OF KA INJURIES IN HEAVY TRUCK/BUS CRASHES
Lake	1	13	7.7
Lapeer	0	59	0.0
Leelanau	0	7	0.0
Lenawee	1	52	1.9
Livingston	4	102	3.9
Luce	0	6	0.0
Mackinac	0	14	0.0
Macomb	18	284	6.3
Manistee	2	34	5.9
Marquette	3	33	9.1
Mason	1	31	3.2
Mecosta	0	37	0.0
Menominee	0	40	0.0
Midland	10	50	20.0
Missaukee	2	24	8.3
Monroe	14	108	13.0
Montcalm	4	75	5.3
Montmorency	1	3	33.3
Muskegon	5	128	3.9
Newaygo	3	73	4.1
Oakland	24	441	5.4
Oceana	1	22	4.5
Ogemaw	0	13	0.0
Ontonagon	0	6	0.0
Osceola	9	45	20.0
Oscoda	0	10	0.0
Otsego	2	22	9.1
Ottawa	5	127	3.9
Presque Isle	0	6	0.0
Roscommon	0	38	0.0
Saginaw	11	138	8.0
St. Clair	3	117	2.6
St. Joseph	7	64	10.9
Sanilac	0	31	0.0
Schoolcraft	0	7	0.0
Shiawassee	5	67	7.5
Tuscola	1	53	1.9
Van Buren	2	64	3.1
Washtenaw	13	165	7.9
Wayne	59	1,271	4.6
Wexford	2	29	6.9
Total	359	6,516	5.5

MTCF

Michigan Traffic Crash Facts

RED-LIGHT-RUNNING

2020

This map displays shaded categories of red-light-running crashes in each county as a percentage of the total crashes for that county. Darker shades represent higher percentages of red-light-running crashes and lighter shades represent lower percentages.

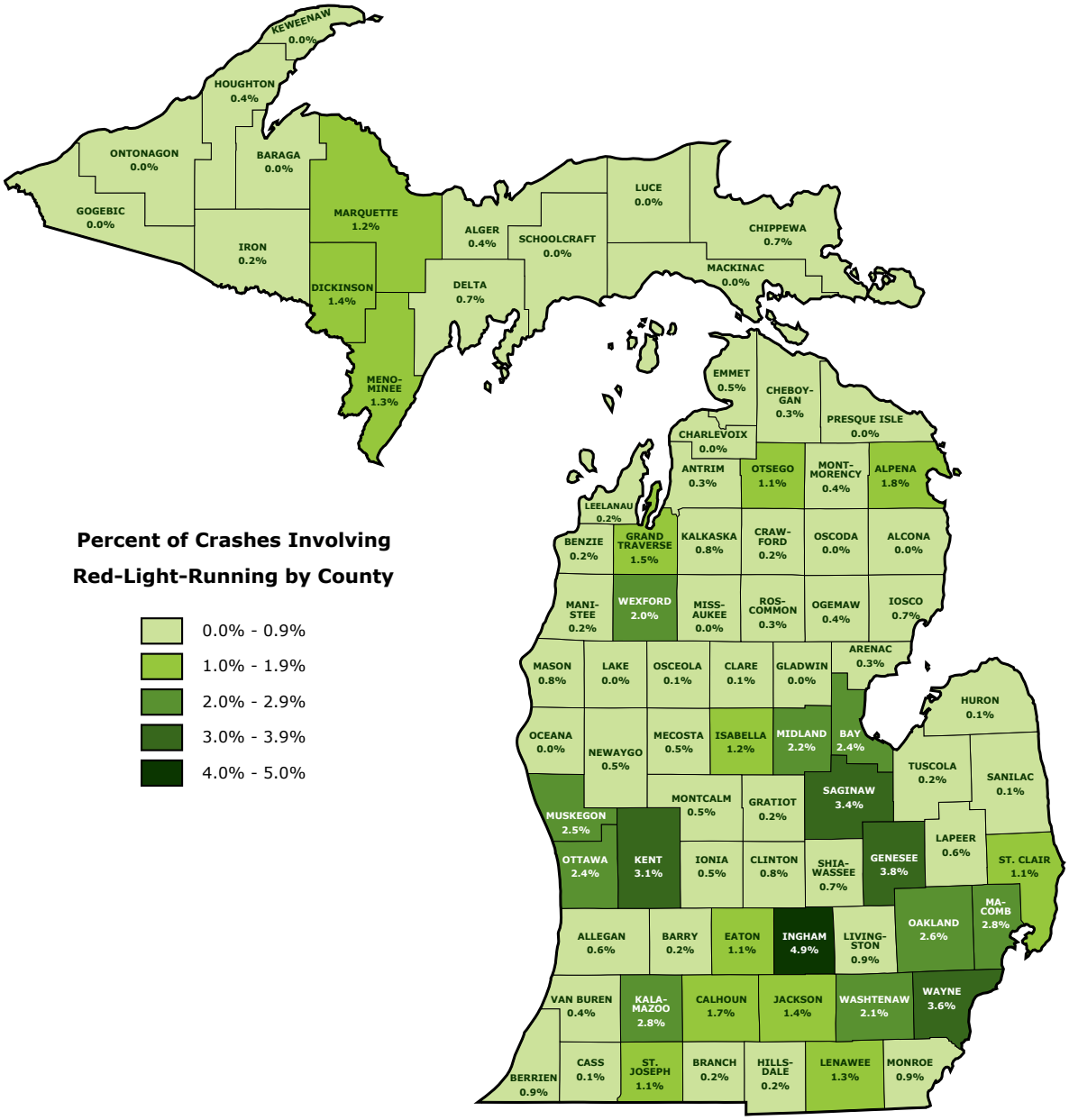

Michigan Department of State Police
Office of Highway Safety Planning - Traffic Safety Programs (517) 284-3332
WWW.MICHIGAN.GOV/OHSP

2020 RED-LIGHT-RUNNING

COUNTY	RED-LIGHT-RUNNING CRASHES	TOTAL CRASHES	PERCENT OF RED-LIGHT-RUNNING CRASHES
Alcona	0	463	0.0
Alger	1	266	0.4
Allegan	21	3,252	0.6
Alpena	11	600	1.8
Antrim	2	796	0.3
Arenac	2	731	0.3
Baraga	0	242	0.0
Barry	3	1,466	0.2
Bay	62	2,568	2.4
Benzie	1	500	0.2
Berrien	35	3,901	0.9
Branch	3	1,443	0.2
Calhoun	59	3,422	1.7
Cass	2	1,439	0.1
Charlevoix	0	944	0.0
Cheboygan	3	924	0.3
Chippewa	5	754	0.7
Clare	1	973	0.1
Clinton	17	2,114	0.8
Crawford	1	577	0.2
Delta	8	1,087	0.7
Dickinson	11	771	1.4
Eaton	30	2,700	1.1
Emmet	5	1,044	0.5
Genesee	347	9,031	3.8
Gladwin	0	716	0.0
Gogebic	0	219	0.0
Grand Traverse	41	2,821	1.5
Gratiot	3	1,457	0.2
Hillsdale	3	1,591	0.2
Houghton	3	671	0.4
Huron	1	1,423	0.1
Ingham	339	6,927	4.9
Ionia	7	1,508	0.5
Iosco	4	549	0.7
Iron	1	431	0.2
Isabella	25	2,171	1.2
Jackson	63	4,466	1.4
Kalamazoo	193	6,933	2.8
Kalkaska	4	531	0.8
Kent	536	17,056	3.1
Keweenaw	0	58	0.0

COUNTY	RED-LIGHT-RUNNING CRASHES	TOTAL CRASHES	PERCENT OF RED-LIGHT-RUNNING CRASHES
Lake	0	403	0.0
Lapeer	16	2,537	0.6
Leelanau	1	513	0.2
Lenawee	27	2,144	1.3
Livingston	32	3,588	0.9
Luce	0	128	0.0
Mackinac	0	442	0.0
Macomb	493	17,796	2.8
Manistee	2	862	0.2
Marquette	16	1,350	1.2
Mason	10	1,178	0.8
Mecosta	8	1,543	0.5
Menominee	5	378	1.3
Midland	47	2,140	2.2
Missaukee	0	636	0.0
Monroe	30	3,294	0.9
Montcalm	9	1,824	0.5
Montmorency	1	282	0.4
Muskegon	106	4,242	2.5
Newaygo	7	1,500	0.5
Oakland	686	26,316	2.6
Oceana	0	971	0.0
Ogemaw	3	709	0.4
Ontonagon	0	258	0.0
Osceola	1	1,044	0.1
Oscoda	0	217	0.0
Otsego	8	748	1.1
Ottawa	152	6,439	2.4
Presque Isle	0	488	0.0
Roscommon	2	673	0.3
Saginaw	165	4,798	3.4
St. Clair	36	3,310	1.1
St. Joseph	16	1,488	1.1
Sanilac	1	1,496	0.1
Schoolcraft	0	323	0.0
Shiawassee	14	1,930	0.7
Tuscola	3	1,660	0.2
Van Buren	7	1,973	0.4
Washtenaw	150	7,164	2.1
Wayne	1,592	44,017	3.6
Wexford	22	1,094	2.0
Total	5,521	245,432	2.2

MTCF

Michigan Traffic Crash Facts

RED-LIGHT-RUNNING

2020

This map displays shaded categories of fatalities in red-light-running crashes in each county as a percentage of the total fatalities for that county. Darker shades represent higher percentages of red-light-running fatalities and lighter shades represent lower percentages.

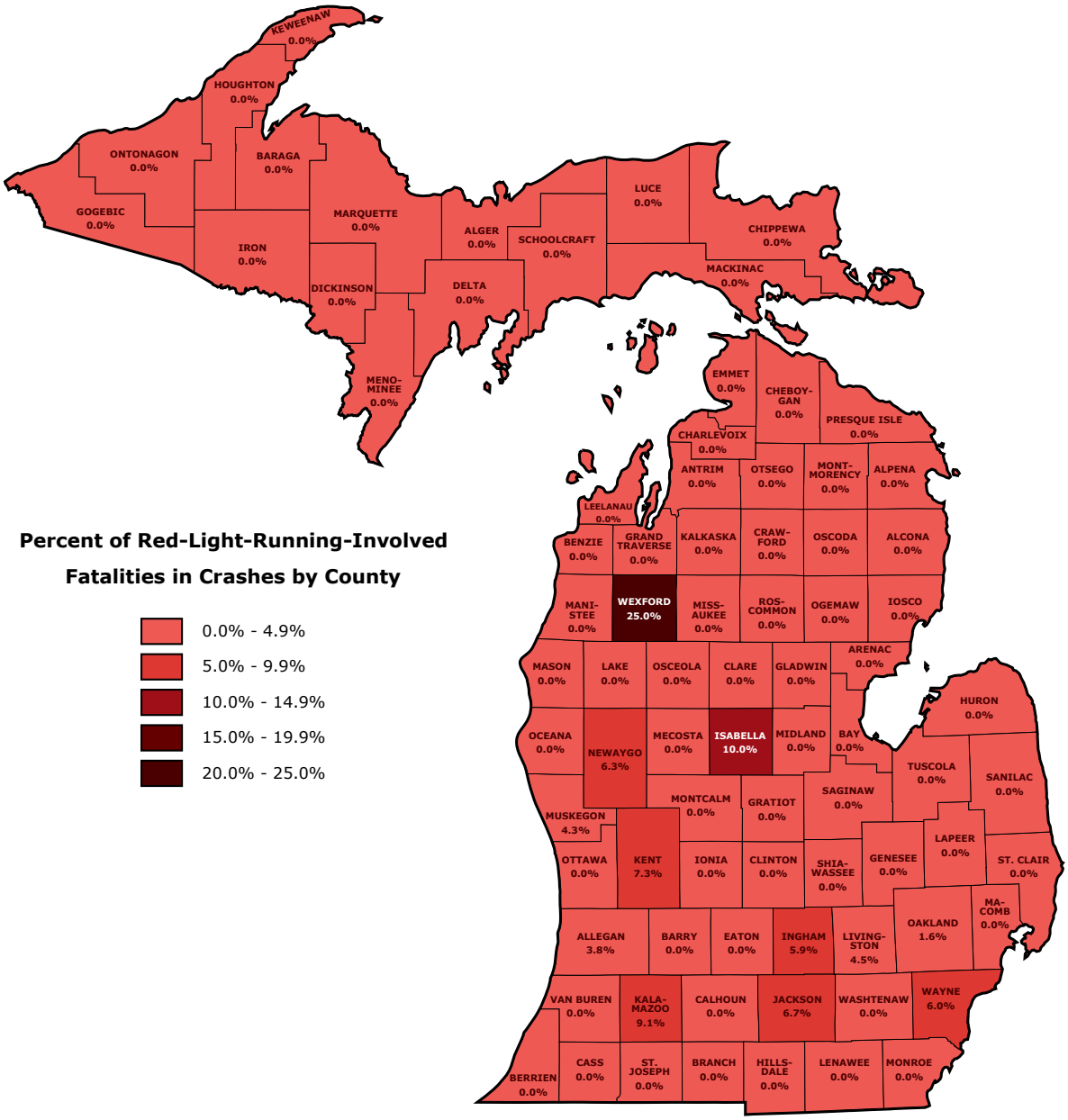

Michigan Department of State Police
Office of Highway Safety Planning - Traffic Safety Programs (517) 284-3332
WWW.MICHIGAN.GOV/OHSP

2020 RED-LIGHT-RUNNING

COUNTY	FATALITIES IN RED-LIGHT-RUNNING CRASHES	TOTAL FATALITIES	PERCENT OF FATALITIES IN RED-LIGHT-RUNNING CRASHES
Alcona	0	1	0.0
Alger	0	2	0.0
Allegan	1	26	3.8
Alpena	0	3	0.0
Antrim	0	5	0.0
Arenac	0	5	0.0
Baraga	0	2	0.0
Barry	0	6	0.0
Bay	0	11	0.0
Benzie	0	0	0.0
Berrien	0	12	0.0
Branch	0	3	0.0
Calhoun	0	20	0.0
Cass	0	10	0.0
Charlevoix	0	3	0.0
Cheboygan	0	4	0.0
Chippewa	0	7	0.0
Clare	0	7	0.0
Clinton	0	10	0.0
Crawford	0	2	0.0
Delta	0	1	0.0
Dickinson	0	5	0.0
Eaton	0	14	0.0
Emmet	0	3	0.0
Genesee	0	55	0.0
Gladwin	0	4	0.0
Gogebic	0	0	0.0
Grand Traverse	0	5	0.0
Gratiot	0	6	0.0
Hillsdale	0	4	0.0
Houghton	0	2	0.0
Huron	0	5	0.0
Ingham	1	17	5.9
Ionia	0	13	0.0
Iosco	0	3	0.0
Iron	0	3	0.0
Isabella	1	10	10.0
Jackson	1	15	6.7
Kalamazoo	2	22	9.1
Kalkaska	0	4	0.0
Kent	4	55	7.3
Keweenaw	0	0	0.0

COUNTY	FATALITIES IN RED-LIGHT-RUNNING CRASHES	TOTAL FATALITIES	PERCENT OF FATALITIES IN RED-LIGHT-RUNNING CRASHES
Lake	0	2	0.0
Lapeer	0	7	0.0
Leelanau	0	1	0.0
Lenawee	0	14	0.0
Livingston	1	22	4.5
Luce	0	0	0.0
Mackinac	0	1	0.0
Macomb	0	41	0.0
Manistee	0	7	0.0
Marquette	0	4	0.0
Mason	0	5	0.0
Mecosta	0	5	0.0
Menominee	0	6	0.0
Midland	0	9	0.0
Missaukee	0	4	0.0
Monroe	0	25	0.0
Montcalm	0	11	0.0
Montmorency	0	0	0.0
Muskegon	1	23	4.3
Newaygo	1	16	6.3
Oakland	1	62	1.6
Oceana	0	5	0.0
Ogemaw	0	6	0.0
Ontonagon	0	0	0.0
Osceola	0	13	0.0
Oscoda	0	5	0.0
Otsego	0	5	0.0
Ottawa	0	15	0.0
Presque Isle	0	2	0.0
Roscommon	0	4	0.0
Saginaw	0	14	0.0
St. Clair	0	24	0.0
St. Joseph	0	17	0.0
Sanilac	0	3	0.0
Schoolcraft	0	2	0.0
Shiawassee	0	9	0.0
Tuscola	0	12	0.0
Van Buren	0	15	0.0
Washtenaw	0	26	0.0
Wayne	15	252	6.0
Wexford	1	4	25.0
Total	30	1,083	2.8

MTCF

Michigan Traffic Crash Facts

RED-LIGHT-RUNNING

2020

This map displays shaded categories of suspected serious injuries (A injuries) in red-light-running crashes in each county as a percentage of the total A injuries for that county. Darker shades represent higher percentages of red-light-running A injuries and lighter shades represent lower percentages.

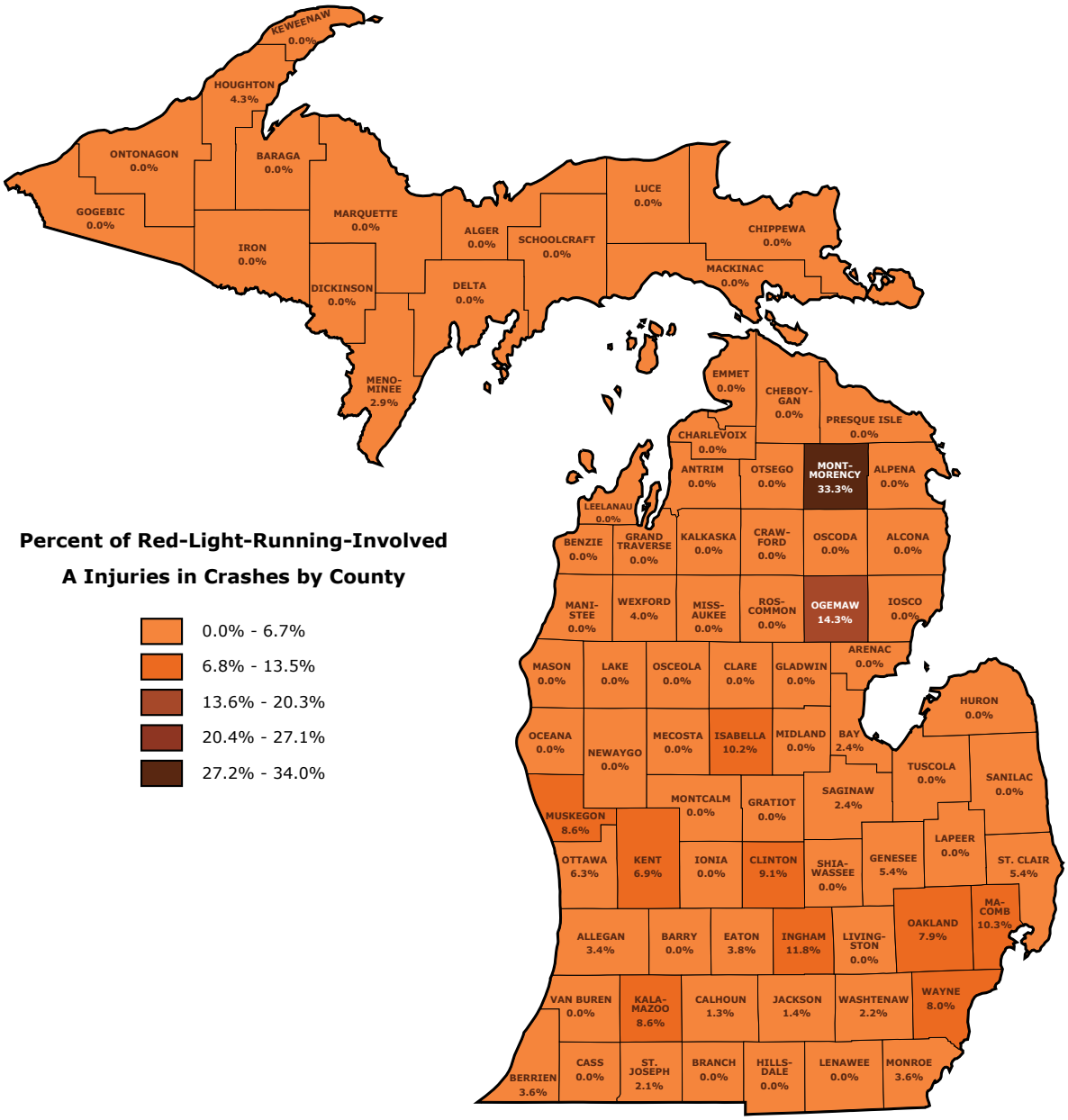

MICHIGAN OHSP Office of Highway Safety Planning

Michigan Department of State Police
Office of Highway Safety Planning - Traffic Safety Programs (517) 284-3332
WWW.MICHIGAN.GOV/OHSP

UMTRI

2020 RED-LIGHT-RUNNING

COUNTY	A INJURIES IN RED-LIGHT-RUNNING CRASHES	TOTAL A INJURIES	PERCENT OF A INJURIES IN RED-LIGHT-RUNNING CRASHES
Alcona	0	10	0.0
Alger	0	20	0.0
Allegan	2	58	3.4
Alpena	0	6	0.0
Antrim	0	29	0.0
Arenac	0	14	0.0
Baraga	0	12	0.0
Barry	0	44	0.0
Bay	2	82	2.4
Benzie	0	8	0.0
Berrien	4	111	3.6
Branch	0	30	0.0
Calhoun	1	79	1.3
Cass	0	55	0.0
Charlevoix	0	8	0.0
Cheboygan	0	21	0.0
Chippewa	0	26	0.0
Clare	0	36	0.0
Clinton	4	44	9.1
Crawford	0	22	0.0
Delta	0	29	0.0
Dickinson	0	21	0.0
Eaton	3	79	3.8
Emmet	0	15	0.0
Genesee	11	204	5.4
Gladwin	0	25	0.0
Gogebic	0	13	0.0
Grand Traverse	0	62	0.0
Gratiot	0	28	0.0
Hillsdale	0	26	0.0
Houghton	1	23	4.3
Huron	0	28	0.0
Ingham	18	153	11.8
Ionia	0	46	0.0
Iosco	0	26	0.0
Iron	0	7	0.0
Isabella	5	49	10.2
Jackson	1	72	1.4
Kalamazoo	16	186	8.6
Kalkaska	0	19	0.0
Kent	27	391	6.9
Keweenaw	0	5	0.0

COUNTY	A INJURIES IN RED-LIGHT-RUNNING CRASHES	TOTAL A INJURIES	PERCENT OF A INJURIES IN RED-LIGHT-RUNNING CRASHES
Lake	0	11	0.0
Lapeer	0	52	0.0
Leelanau	0	6	0.0
Lenawee	0	38	0.0
Livingston	0	80	0.0
Luce	0	6	0.0
Mackinac	0	13	0.0
Macomb	25	243	10.3
Manistee	0	27	0.0
Marquette	0	29	0.0
Mason	0	26	0.0
Mecosta	0	32	0.0
Menominee	1	34	2.9
Midland	0	41	0.0
Missaukee	0	20	0.0
Monroe	3	83	3.6
Montcalm	0	64	0.0
Montmorency	1	3	33.3
Muskegon	9	105	8.6
Newaygo	0	57	0.0
Oakland	30	379	7.9
Oceana	0	17	0.0
Ogemaw	1	7	14.3
Ontonagon	0	6	0.0
Osceola	0	32	0.0
Oscoda	0	5	0.0
Otsego	0	17	0.0
Ottawa	7	112	6.3
Presque Isle	0	4	0.0
Roscommon	0	34	0.0
Saginaw	3	124	2.4
St. Clair	5	93	5.4
St. Joseph	1	47	2.1
Sanilac	0	28	0.0
Schoolcraft	0	5	0.0
Shiawassee	0	58	0.0
Tuscola	0	41	0.0
Van Buren	0	49	0.0
Washtenaw	3	139	2.2
Wayne	82	1,019	8.0
Wexford	1	25	4.0
Total	267	5,433	4.9

MTCF

Michigan Traffic Crash Facts

RED-LIGHT-RUNNING

2020

This map displays shaded categories of fatalities and suspected serious injuries (KA injuries) in red-light-running crashes in each county as a percentage of the total KA injuries for that county. Darker shades represent higher percentages of red-light-running KA injuries and lighter shades represent lower percentages.

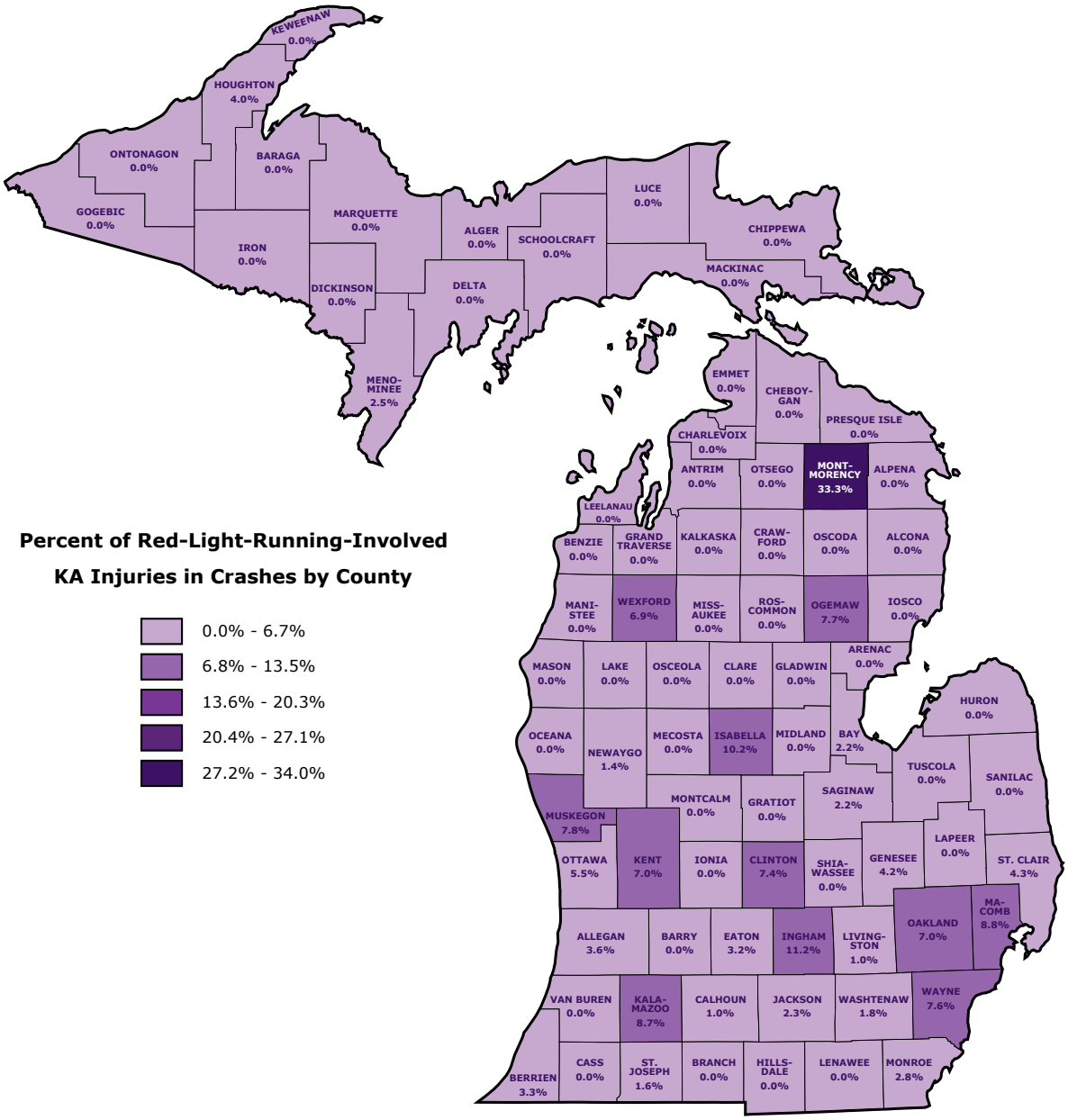

Michigan Department of State Police
Office of Highway Safety Planning - Traffic Safety Programs (517) 284-3332
WWW.MICHIGAN.GOV/OHSP

2020 RED-LIGHT-RUNNING

COUNTY	KA INJURIES IN RED-LIGHT-RUNNING CRASHES	TOTAL KA INJURIES	PERCENT OF KA INJURIES IN RED-LIGHT-RUNNING CRASHES
Alcona	0	11	0.0
Alger	0	22	0.0
Allegan	3	84	3.6
Alpena	0	9	0.0
Antrim	0	34	0.0
Arenac	0	19	0.0
Baraga	0	14	0.0
Barry	0	50	0.0
Bay	2	93	2.2
Benzie	0	8	0.0
Berrien	4	123	3.3
Branch	0	33	0.0
Calhoun	1	99	1.0
Cass	0	65	0.0
Charlevoix	0	11	0.0
Cheboygan	0	25	0.0
Chippewa	0	33	0.0
Clare	0	43	0.0
Clinton	4	54	7.4
Crawford	0	24	0.0
Delta	0	30	0.0
Dickinson	0	26	0.0
Eaton	3	93	3.2
Emmet	0	18	0.0
Genesee	11	259	4.2
Gladwin	0	29	0.0
Gogebic	0	13	0.0
Grand Traverse	0	67	0.0
Gratiot	0	34	0.0
Hillsdale	0	30	0.0
Houghton	1	25	4.0
Huron	0	33	0.0
Ingham	19	170	11.2
Ionia	0	59	0.0
Iosco	0	29	0.0
Iron	0	10	0.0
Isabella	6	59	10.2
Jackson	2	87	2.3
Kalamazoo	18	208	8.7
Kalkaska	0	23	0.0
Kent	31	446	7.0
Keweenaw	0	5	0.0

COUNTY	KA INJURIES IN RED-LIGHT-RUNNING CRASHES	TOTAL KA INJURIES	PERCENT OF KA INJURIES IN RED-LIGHT-RUNNING CRASHES
Lake	0	13	0.0
Lapeer	0	59	0.0
Leelanau	0	7	0.0
Lenawee	0	52	0.0
Livingston	1	102	1.0
Luce	0	6	0.0
Mackinac	0	14	0.0
Macomb	25	284	8.8
Manistee	0	34	0.0
Marquette	0	33	0.0
Mason	0	31	0.0
Mecosta	0	37	0.0
Menominee	1	40	2.5
Midland	0	50	0.0
Missaukee	0	24	0.0
Monroe	3	108	2.8
Montcalm	0	75	0.0
Montmorency	1	3	33.3
Muskegon	10	128	7.8
Newaygo	1	73	1.4
Oakland	31	441	7.0
Oceana	0	22	0.0
Ogemaw	1	13	7.7
Ontonagon	0	6	0.0
Osceola	0	45	0.0
Oscoda	0	10	0.0
Otsego	0	22	0.0
Ottawa	7	127	5.5
Presque Isle	0	6	0.0
Roscommon	0	38	0.0
Saginaw	3	138	2.2
St. Clair	5	117	4.3
St. Joseph	1	64	1.6
Sanilac	0	31	0.0
Schoolcraft	0	7	0.0
Shiawassee	0	67	0.0
Tuscola	0	53	0.0
Van Buren	0	64	0.0
Washtenaw	3	165	1.8
Wayne	97	1,271	7.6
Wexford	2	29	6.9
Total	297	6,516	4.6

MTCF

Michigan Traffic Crash Facts

SPEEDING

2020

This map displays shaded categories of speed-involved crashes in each county as a percentage of the total crashes for that county. Darker shades represent higher percentages of speed-involved crashes and lighter shades represent lower percentages.

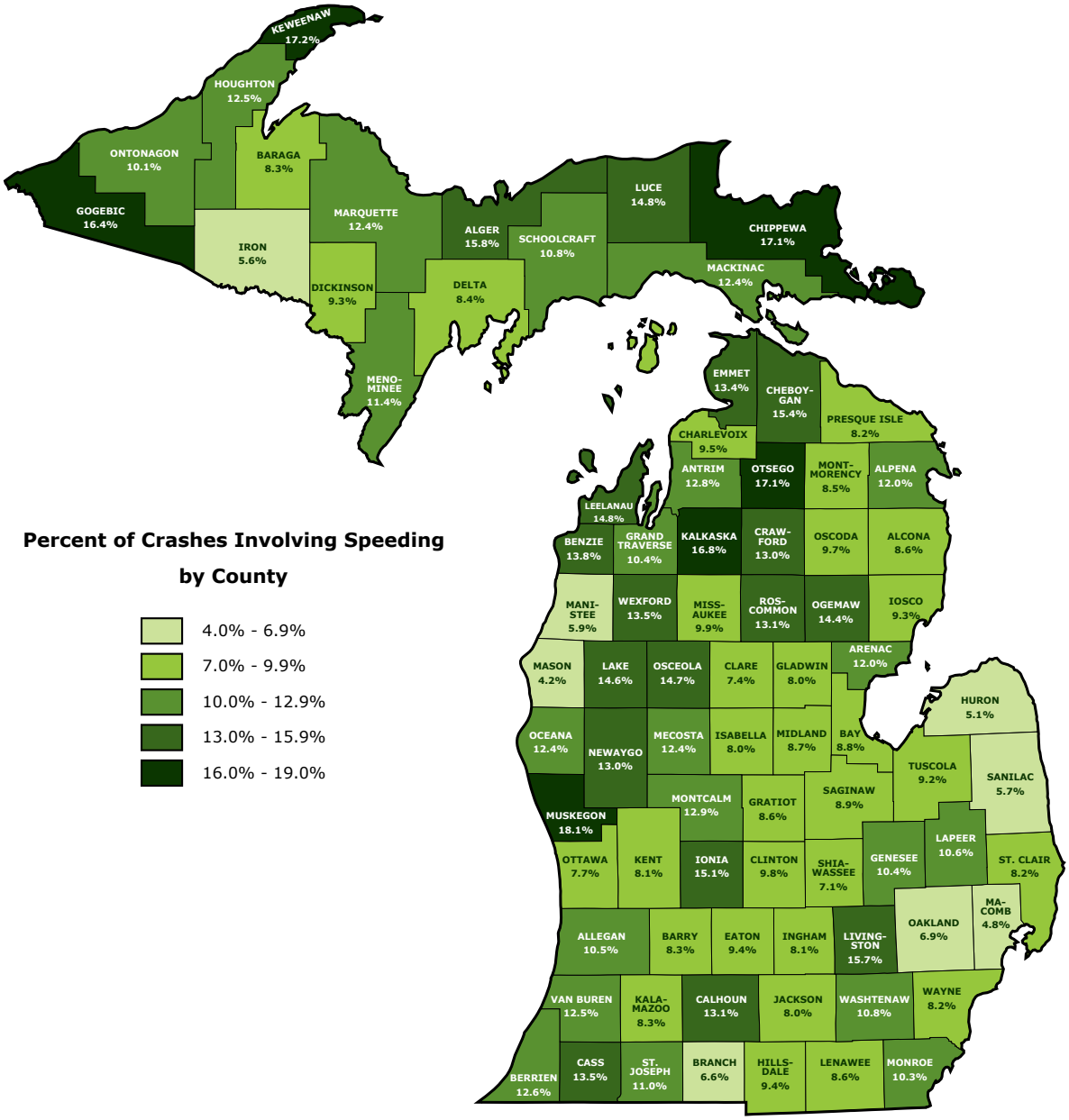

Michigan Department of State Police
Office of Highway Safety Planning - Traffic Safety Programs (517) 284-3332
WWW.MICHIGAN.GOV/OHSP

2020 SPEEDING

COUNTY	SPEED-INVOLVED CRASHES	TOTAL CRASHES	PERCENT OF SPEED-INVOLVED CRASHES
Alcona	40	463	8.6
Alger	42	266	15.8
Allegan	343	3,252	10.5
Alpena	72	600	12.0
Antrim	102	796	12.8
Arenac	88	731	12.0
Baraga	20	242	8.3
Barry	122	1,466	8.3
Bay	226	2,568	8.8
Benzie	69	500	13.8
Berrien	490	3,901	12.6
Branch	95	1,443	6.6
Calhoun	449	3,422	13.1
Cass	194	1,439	13.5
Charlevoix	90	944	9.5
Cheboygan	142	924	15.4
Chippewa	129	754	17.1
Clare	72	973	7.4
Clinton	208	2,114	9.8
Crawford	75	577	13.0
Delta	91	1,087	8.4
Dickinson	72	771	9.3
Eaton	254	2,700	9.4
Emmet	140	1,044	13.4
Genesee	936	9,031	10.4
Gladwin	57	716	8.0
Gogebic	36	219	16.4
Grand Traverse	292	2,821	10.4
Gratiot	125	1,457	8.6
Hillsdale	150	1,591	9.4
Houghton	84	671	12.5
Huron	72	1,423	5.1
Ingham	562	6,927	8.1
Ionia	228	1,508	15.1
Iosco	51	549	9.3
Iron	24	431	5.6
Isabella	174	2,171	8.0
Jackson	358	4,466	8.0
Kalamazoo	576	6,933	8.3
Kalkaska	89	531	16.8
Kent	1,376	17,056	8.1
Keweenaw	10	58	17.2

COUNTY	SPEED-INVOLVED CRASHES	TOTAL CRASHES	PERCENT OF SPEED-INVOLVED CRASHES
Lake	59	403	14.6
Lapeer	270	2,537	10.6
Leelanau	76	513	14.8
Lenawee	184	2,144	8.6
Livingston	563	3,588	15.7
Luce	19	128	14.8
Mackinac	55	442	12.4
Macomb	858	17,796	4.8
Manistee	51	862	5.9
Marquette	168	1,350	12.4
Mason	50	1,178	4.2
Mecosta	191	1,543	12.4
Menominee	43	378	11.4
Midland	186	2,140	8.7
Missaukee	63	636	9.9
Monroe	339	3,294	10.3
Montcalm	236	1,824	12.9
Montmorency	24	282	8.5
Muskegon	767	4,242	18.1
Newaygo	195	1,500	13.0
Oakland	1,827	26,316	6.9
Oceana	120	971	12.4
Ogemaw	102	709	14.4
Ontonagon	26	258	10.1
Osceola	153	1,044	14.7
Oscoda	21	217	9.7
Otsego	128	748	17.1
Ottawa	495	6,439	7.7
Presque Isle	40	488	8.2
Roscommon	88	673	13.1
Saginaw	429	4,798	8.9
St. Clair	273	3,310	8.2
St. Joseph	164	1,488	11.0
Sanilac	86	1,496	5.7
Schoolcraft	35	323	10.8
Shiawassee	137	1,930	7.1
Tuscola	152	1,660	9.2
Van Buren	246	1,973	12.5
Washtenaw	775	7,164	10.8
Wayne	3,593	44,017	8.2
Wexford	148	1,094	13.5
Total	22,260	245,432	9.1

MTCF

Michigan Traffic Crash Facts

SPEEDING

2020

This map displays shaded categories of fatalities in speed-involved crashes in each county as a percentage of the total fatalities for that county. Darker shades represent higher percentages of speed-involved crash fatalities and lighter shades represent lower percentages.

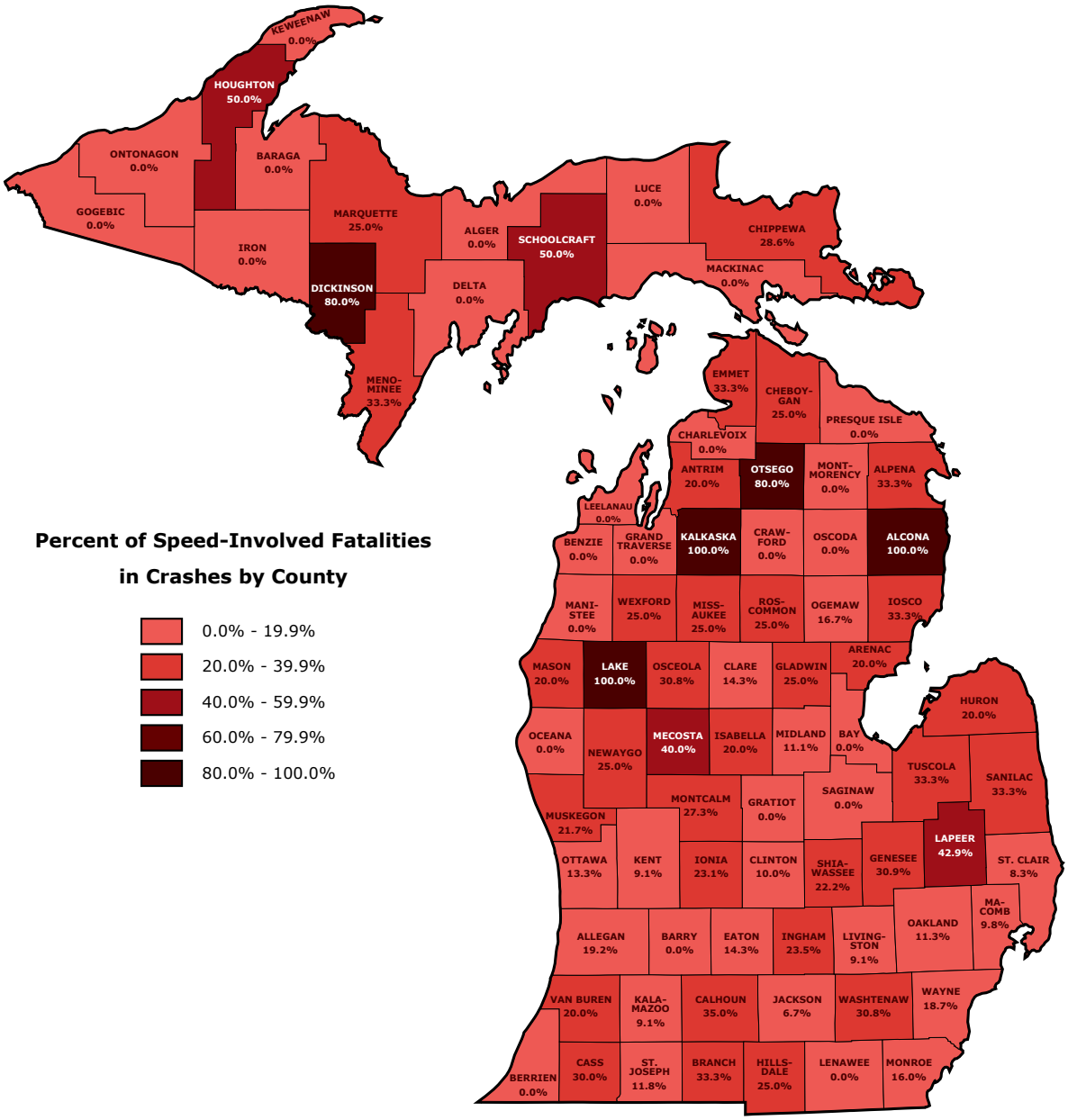

Michigan Department of State Police
Office of Highway Safety Planning - Traffic Safety Programs (517) 284-3332
WWW.MICHIGAN.GOV/OHSP

2020 SPEEDING

COUNTY	FATALITIES IN SPEED-INVOLVED CRASHES	TOTAL FATALITIES	PERCENT OF FATALITIES IN SPEED-INVOLVED CRASHES
Alcona	1	1	100.0
Alger	0	2	0.0
Allegan	5	26	19.2
Alpena	1	3	33.3
Antrim	1	5	20.0
Arenac	1	5	20.0
Baraga	0	2	0.0
Barry	0	6	0.0
Bay	0	11	0.0
Benzie	0	0	0.0
Berrien	0	12	0.0
Branch	1	3	33.3
Calhoun	7	20	35.0
Cass	3	10	30.0
Charlevoix	0	3	0.0
Cheboygan	1	4	25.0
Chippewa	2	7	28.6
Clare	1	7	14.3
Clinton	1	10	10.0
Crawford	0	2	0.0
Delta	0	1	0.0
Dickinson	4	5	80.0
Eaton	2	14	14.3
Emmet	1	3	33.3
Genesee	17	55	30.9
Gladwin	1	4	25.0
Gogebic	0	0	0.0
Grand Traverse	0	5	0.0
Gratiot	0	6	0.0
Hillsdale	1	4	25.0
Houghton	1	2	50.0
Huron	1	5	20.0
Ingham	4	17	23.5
Ionia	3	13	23.1
Iosco	1	3	33.3
Iron	0	3	0.0
Isabella	2	10	20.0
Jackson	1	15	6.7
Kalamazoo	2	22	9.1
Kalkaska	4	4	100.0
Kent	5	55	9.1
Keweenaw	0	0	0.0

COUNTY	FATALITIES IN SPEED-INVOLVED CRASHES	TOTAL FATALITIES	PERCENT OF FATALITIES IN SPEED-INVOLVED CRASHES
Lake	2	2	100.0
Lapeer	3	7	42.9
Leelanau	0	1	0.0
Lenawee	0	14	0.0
Livingston	2	22	9.1
Luce	0	0	0.0
Mackinac	0	1	0.0
Macomb	4	41	9.8
Manistee	0	7	0.0
Marquette	1	4	25.0
Mason	1	5	20.0
Mecosta	2	5	40.0
Menominee	2	6	33.3
Midland	1	9	11.1
Missaukee	1	4	25.0
Monroe	4	25	16.0
Montcalm	3	11	27.3
Montmorency	0	0	0.0
Muskegon	5	23	21.7
Newaygo	4	16	25.0
Oakland	7	62	11.3
Oceana	0	5	0.0
Ogemaw	1	6	16.7
Ontonagon	0	0	0.0
Osceola	4	13	30.8
Oscoda	0	5	0.0
Otsego	4	5	80.0
Ottawa	2	15	13.3
Presque Isle	0	2	0.0
Roscommon	1	4	25.0
Saginaw	0	14	0.0
St. Clair	2	24	8.3
St. Joseph	2	17	11.8
Sanilac	1	3	33.3
Schoolcraft	1	2	50.0
Shiawassee	2	9	22.2
Tuscola	4	12	33.3
Van Buren	3	15	20.0
Washtenaw	8	26	30.8
Wayne	47	252	18.7
Wexford	1	4	25.0
Total	200	1,083	18.5

MTCF

Michigan Traffic Crash Facts

SPEEDING

2020

This map displays shaded categories of suspected serious injuries (A injuries) in speed-involved crashes in each county as a percentage of the total A injuries for that county. Darker shades represent higher percentages of speed-involved crash A injuries and lighter shades represent lower percentages.

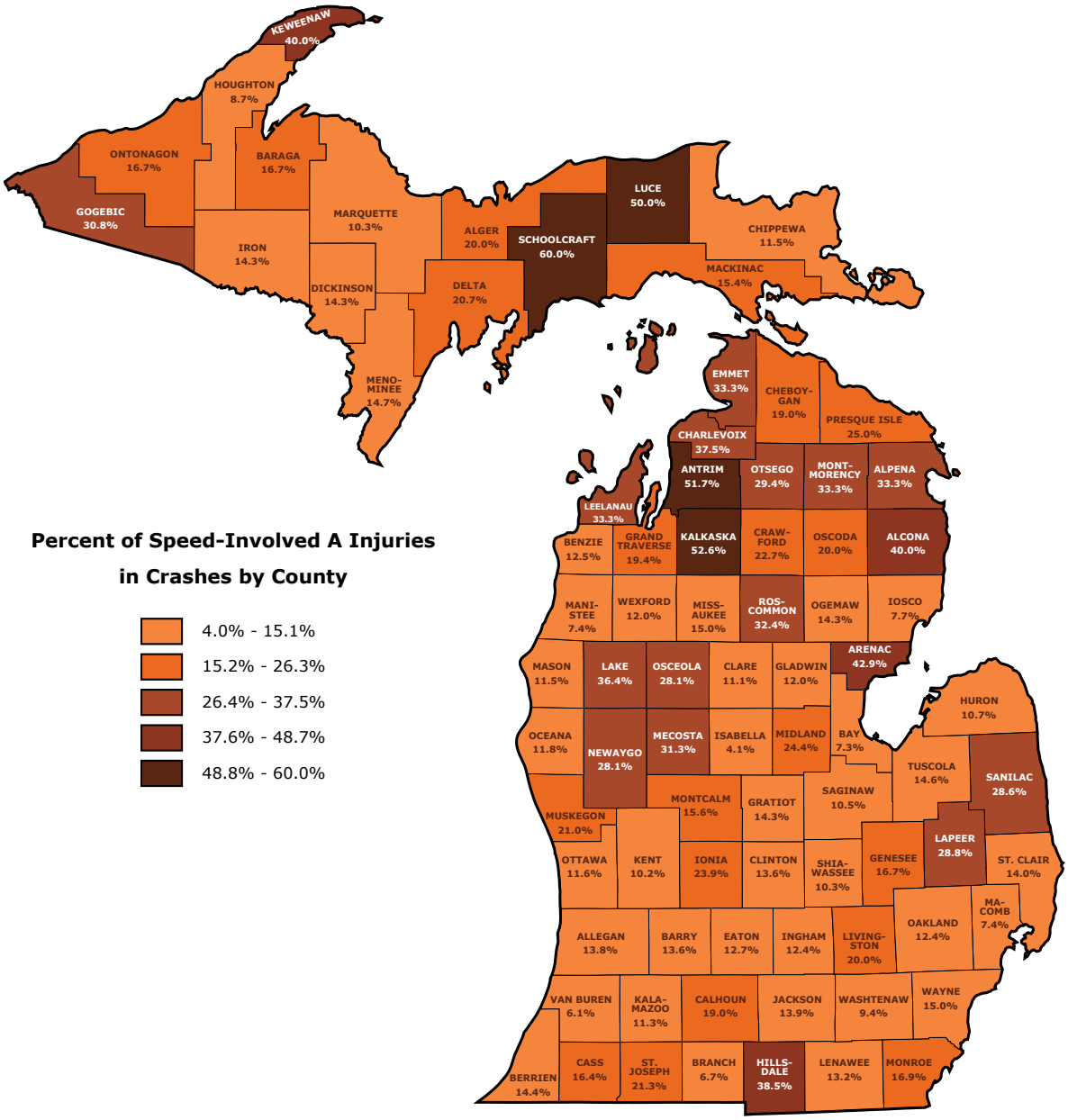

Michigan Department of State Police
Office of Highway Safety Planning - Traffic Safety Programs (517) 284-3332
WWW.MICHIGAN.GOV/OHSP

2020 SPEEDING

COUNTY	A INJURIES IN SPEED-INVOLVED CRASHES	TOTAL A INJURIES	PERCENT OF A INJURIES IN SPEED-INVOLVED CRASHES
Alcona	4	10	40.0
Alger	4	20	20.0
Allegan	8	58	13.8
Alpena	2	6	33.3
Antrim	15	29	51.7
Arenac	6	14	42.9
Baraga	2	12	16.7
Barry	6	44	13.6
Bay	6	82	7.3
Benzie	1	8	12.5
Berrien	16	111	14.4
Branch	2	30	6.7
Calhoun	15	79	19.0
Cass	9	55	16.4
Charlevoix	3	8	37.5
Cheboygan	4	21	19.0
Chippewa	3	26	11.5
Clare	4	36	11.1
Clinton	6	44	13.6
Crawford	5	22	22.7
Delta	6	29	20.7
Dickinson	3	21	14.3
Eaton	10	79	12.7
Emmet	5	15	33.3
Genesee	34	204	16.7
Gladwin	3	25	12.0
Gogebic	4	13	30.8
Grand Traverse	12	62	19.4
Gratiot	4	28	14.3
Hillsdale	10	26	38.5
Houghton	2	23	8.7
Huron	3	28	10.7
Ingham	19	153	12.4
Ionia	11	46	23.9
Iosco	2	26	7.7
Iron	1	7	14.3
Isabella	2	49	4.1
Jackson	10	72	13.9
Kalamazoo	21	186	11.3
Kalkaska	10	19	52.6
Kent	40	391	10.2
Keweenaw	2	5	40.0

COUNTY	A INJURIES IN SPEED-INVOLVED CRASHES	TOTAL A INJURIES	PERCENT OF A INJURIES IN SPEED-INVOLVED CRASHES
Lake	4	11	36.4
Lapeer	15	52	28.8
Leelanau	2	6	33.3
Lenawee	5	38	13.2
Livingston	16	80	20.0
Luce	3	6	50.0
Mackinac	2	13	15.4
Macomb	18	243	7.4
Manistee	2	27	7.4
Marquette	3	29	10.3
Mason	3	26	11.5
Mecosta	10	32	31.3
Menominee	5	34	14.7
Midland	10	41	24.4
Missaukee	3	20	15.0
Monroe	14	83	16.9
Montcalm	10	64	15.6
Montmorency	1	3	33.3
Muskegon	22	105	21.0
Newaygo	16	57	28.1
Oakland	47	379	12.4
Oceana	2	17	11.8
Ogemaw	1	7	14.3
Ontonagon	1	6	16.7
Osceola	9	32	28.1
Oscoda	1	5	20.0
Otsego	5	17	29.4
Ottawa	13	112	11.6
Presque Isle	1	4	25.0
Roscommon	11	34	32.4
Saginaw	13	124	10.5
St. Clair	13	93	14.0
St. Joseph	10	47	21.3
Sanilac	8	28	28.6
Schoolcraft	3	5	60.0
Shiawassee	6	58	10.3
Tuscola	6	41	14.6
Van Buren	3	49	6.1
Washtenaw	13	139	9.4
Wayne	153	1,019	15.0
Wexford	3	25	12.0
Total	821	5,433	15.1

MTCF

Michigan Traffic Crash Facts

SPEEDING

2020

This map displays shaded categories of fatalities and suspected serious injuries (KA injuries) in speed-involved crashes in each county as a percentage of the total KA injuries for that county. Darker shades represent higher percentages of speed-involved crash KA injuries and lighter shades represent lower percentages.

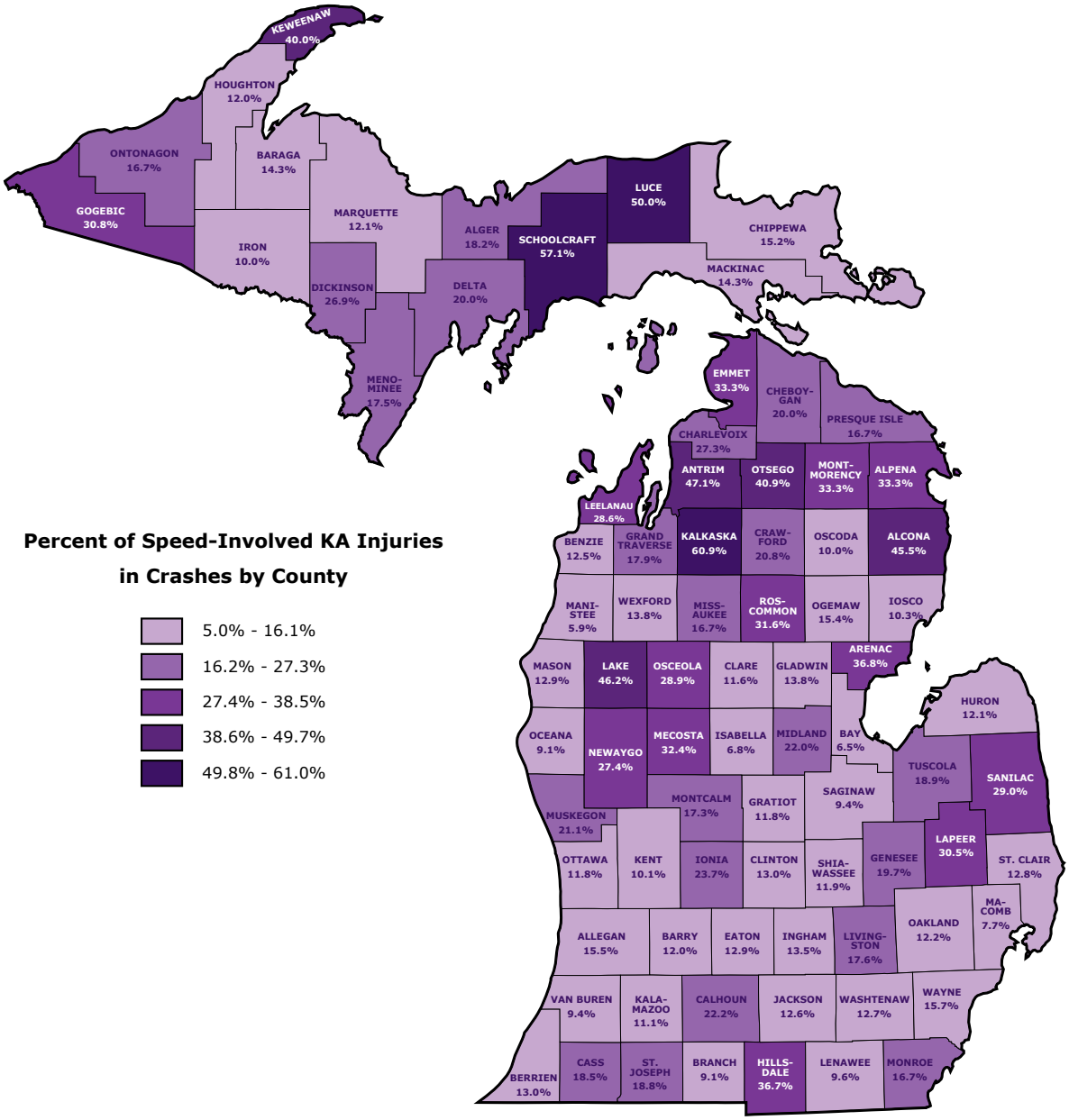

Michigan Department of State Police
Office of Highway Safety Planning - Traffic Safety Programs (517) 284-3332
WWW.MICHIGAN.GOV/OHSP

2020 SPEEDING

COUNTY	KA INJURIES IN SPEED-INVOLVED CRASHES	TOTAL KA INJURIES	PERCENT OF KA INJURIES IN SPEED-INVOLVED CRASHES
Alcona	5	11	45.5
Alger	4	22	18.2
Allegan	13	84	15.5
Alpena	3	9	33.3
Antrim	16	34	47.1
Arenac	7	19	36.8
Baraga	2	14	14.3
Barry	6	50	12.0
Bay	6	93	6.5
Benzie	1	8	12.5
Berrien	16	123	13.0
Branch	3	33	9.1
Calhoun	22	99	22.2
Cass	12	65	18.5
Charlevoix	3	11	27.3
Cheboygan	5	25	20.0
Chippewa	5	33	15.2
Clare	5	43	11.6
Clinton	7	54	13.0
Crawford	5	24	20.8
Delta	6	30	20.0
Dickinson	7	26	26.9
Eaton	12	93	12.9
Emmet	6	18	33.3
Genesee	51	259	19.7
Gladwin	4	29	13.8
Gogebic	4	13	30.8
Grand Traverse	12	67	17.9
Gratiot	4	34	11.8
Hillsdale	11	30	36.7
Houghton	3	25	12.0
Huron	4	33	12.1
Ingham	23	170	13.5
Ionia	14	59	23.7
Iosco	3	29	10.3
Iron	1	10	10.0
Isabella	4	59	6.8
Jackson	11	87	12.6
Kalamazoo	23	208	11.1
Kalkaska	14	23	60.9
Kent	45	446	10.1
Keweenaw	2	5	40.0

COUNTY	KA INJURIES IN SPEED-INVOLVED CRASHES	TOTAL KA INJURIES	PERCENT OF KA INJURIES IN SPEED-INVOLVED CRASHES
Lake	6	13	46.2
Lapeer	18	59	30.5
Leelanau	2	7	28.6
Lenawee	5	52	9.6
Livingston	18	102	17.6
Luce	3	6	50.0
Mackinac	2	14	14.3
Macomb	22	284	7.7
Manistee	2	34	5.9
Marquette	4	33	12.1
Mason	4	31	12.9
Mecosta	12	37	32.4
Menominee	7	40	17.5
Midland	11	50	22.0
Missaukee	4	24	16.7
Monroe	18	108	16.7
Montcalm	13	75	17.3
Montmorency	1	3	33.3
Muskegon	27	128	21.1
Newaygo	20	73	27.4
Oakland	54	441	12.2
Oceana	2	22	9.1
Ogemaw	2	13	15.4
Ontonagon	1	6	16.7
Osceola	13	45	28.9
Oscoda	1	10	10.0
Otsego	9	22	40.9
Ottawa	15	127	11.8
Presque Isle	1	6	16.7
Roscommon	12	38	31.6
Saginaw	13	138	9.4
St. Clair	15	117	12.8
St. Joseph	12	64	18.8
Sanilac	9	31	29.0
Schoolcraft	4	7	57.1
Shiawassee	8	67	11.9
Tuscola	10	53	18.9
Van Buren	6	64	9.4
Washtenaw	21	165	12.7
Wayne	200	1,271	15.7
Wexford	4	29	13.8
Total	1,021	6,516	15.7