July 2020
Revised 8/24/2020

MICHIGAN
OHSP
Office of Highway Safety Planning

2019

MTCF
Michigan Traffic Crash Facts

Michigan Traffic Crash Facts

Reporting Criteria

Please pay particular attention to the wording when interpreting the three levels of data gathered for this report.

Crash
The Crash Level analyzes data related to crash events and returns one result per crash.

Examples: Time, weather, and location.

Units
The Units Level analyzes the experience of the units in the crash and returns one result per vehicle, driver, pedestrian, bicyclist, or train.

Examples: Vehicle type, driver condition, and unit events.

People
The People Level analyzes the experience of the people involved in the crash and returns one result per occupant/person/party.

Examples: Age, injury severity, and seat belt or helmet use.

KABCO Injury Indicator:
K = Killed
A = Suspected Serious Injury
B = Suspected Minor Injury
C = Possible Injury
O = No Injury
Property Damage Only (PDO)

UMTRI
University of Michigan
Transportation Research Institute

Presque Isle County

2019 Traffic Crash Data & 2015-2019 5-Year Trends

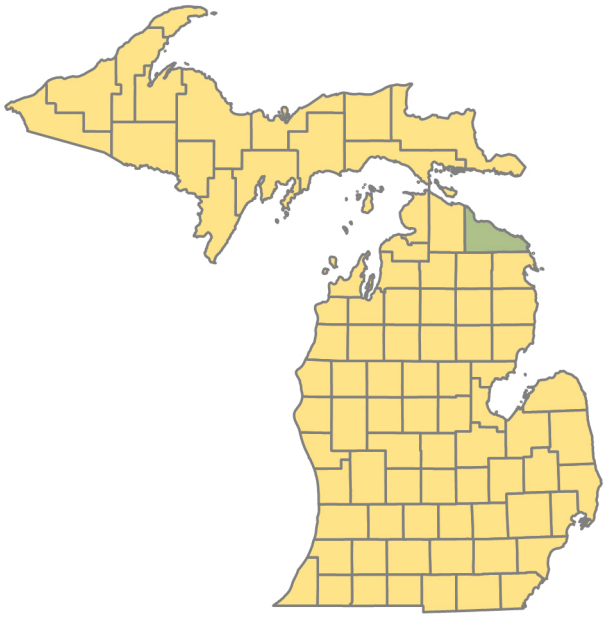

Sources:
The crashes in this report occurred on public roadways in Michigan and resulted in injuries, fatalities, or property damage (with $1,000 as a reporting threshold). The information was gathered from Michigan Traffic Crash Report Forms (UD-10) submitted by local police departments, sheriff's offices, and the Michigan State Police. Other related information was obtained from the departments of Transportation, State, and Community Health.

This page left intentionally blank

Presque Isle County

2019 - Crashes and Injuries by Month

Month	Crashes				Persons	
	Total	Fatal	Injury	Property Damage Only (PDO)	Fatalities	Injuries
January	59	0	5	54	0	5
February	79	0	4	75	0	4
March	92	0	4	88	0	4
April	52	0	5	47	0	6
May	19	0	3	16	0	5
June	67	0	4	63	0	5
July	36	0	2	34	0	2
August	26	0	1	25	0	1
September	36	1	1	34	2	3
October	56	1	1	54	1	1
November	72	0	10	62	0	12
December	70	0	5	65	0	7
Total	**664**	**2**	**45**	**617**	**3**	**55**

Crashes by most severe injury (mapped/actual)

- K - Fatal (2/2)
- A - Suspected Serious (9/9)

Presque Isle County

In 2019:

There were 722 drivers involved in 664 motor vehicle crashes in Presque Isle County. Of those crashes, 2 were classified as fatal, resulting in 3 fatalities. An additional 55 persons were injured.

Presque Isle County experienced the highest number of motor vehicle crashes (92) in March, the highest number of fatal crashes (1) in September and October, and the highest number of persons killed (2) in September.

Michigan driver statistics indicate 4.7 percent of licensed drivers in Presque Isle County were age 16-20, and 9.1 percent of drivers in crashes were also in that age group.

2019 - Driver Statistics

Age Group	Presque Isle County			Driver Rates	
	2019 Population	Licensed Drivers	Drivers in Crashes	Per 10k Population	Per 10k Licensed
0 - 15	1,693	71	0	0.0	0.0
16 - 20	580	515	66	1,137.9	1,281.6
21 - 24	420	442	48	1,142.9	1,086.0
25 - 64	5,804	5,806	476	820.1	819.8
65 +	4,095	4,019	129	315.0	321.0
Unknown	0	0	3	- -	- -
Total	**12,592**	**10,853**	**722**	**573.4**	**665.3**

2019 - Vehicles in Crashes

Vehicle Type	Motor Vehicles		Fatal Crashes		Injury Crashes	PDO Crashes
	Number of Vehicles	% of Total	Number	% of Total	Number	Number
Passenger car, SUV, van	475	65.8	2	66.7	38	435
Motor home	1	0.1	0	0.0	0	1
Pickup truck	202	28.0	1	33.3	13	188
Small truck under 10,000 lbs. GVWR	24	3.3	0	0.0	0	24
Motorcycle	1	0.1	0	0.0	1	0
Moped / goped	0	0.0	0	0.0	0	0
Go-cart / golf cart	0	0.0	0	0.0	0	0
Snowmobile	1	0.1	0	0.0	1	0
Off-Road Vehicle - ORV / All-Terrain Vehicle - ATV	1	0.1	0	0.0	1	0
Other	3	0.4	0	0.0	0	3
Truck/bus over 10,000 lbs.	13	1.8	0	0.0	2	11
Unknown	1	0.1	0	0.0	0	1
Total	**722**	**100.0**	**3**	**100.0**	**56**	**663**

Presque Isle County (continued)

5-Year Trend - Crashes by Month

Month	2015		2016		2017		2018		2019	
	Total Crashes	Fatal Crashes	Total Crashes	Fatal Crashes	Total Crashes	Fatal Crashes	Total Crashes	Fatal Crashes	Total Crashes	Fatal Crashes
January	60	1	39	0	40	0	65	0	59	0
February	24	0	48	0	58	1	62	0	79	0
March	39	0	40	0	39	0	55	0	92	0
April	31	0	38	0	27	0	60	0	52	0
May	33	0	35	2	57	0	35	0	19	0
June	63	0	48	0	53	0	60	0	67	0
July	55	0	33	0	46	0	38	1	36	0
August	31	0	45	0	41	0	45	0	26	0
September	34	0	48	0	49	0	40	0	36	1
October	60	0	54	0	80	0	60	0	56	1
November	65	0	60	0	78	0	75	0	72	0
December	31	1	60	0	81	0	64	0	70	0
Total	**526**	**2**	**548**	**2**	**649**	**1**	**659**	**1**	**664**	**2**

Note: † Indicates that the highest number of total crashes reported in the 5-year period occurred in the same month

5-Year Trend - Crashes by Day of Week

Day	2015		2016		2017		2018		2019	
	Total Crashes	Fatal Crashes	Total Crashes	Fatal Crashes	Total Crashes	Fatal Crashes	Total Crashes	Fatal Crashes	Total Crashes	Fatal Crashes
Monday	69	0	92	0	92	0	93	0	98	0
Tuesday	55	0	73	0	103	0	99	0	102	1
Wednesday	87	0	82	1	84	0	101	1	92	0
Thursday	82	0	81	0	111	1	99	0	99	0
Friday	67	2	83	0	82	0	112	0	104	0
Saturday	79	0	69	1	93	0	70	0	88	1
Sunday	87	0	68	0	84	0	85	0	81	0
Total	**526**	**2**	**548**	**2**	**649**	**1**	**659**	**1**	**664**	**2**

Note: † Indicates that the highest number of total crashes reported in the 5-year period occurred on the same day of the week

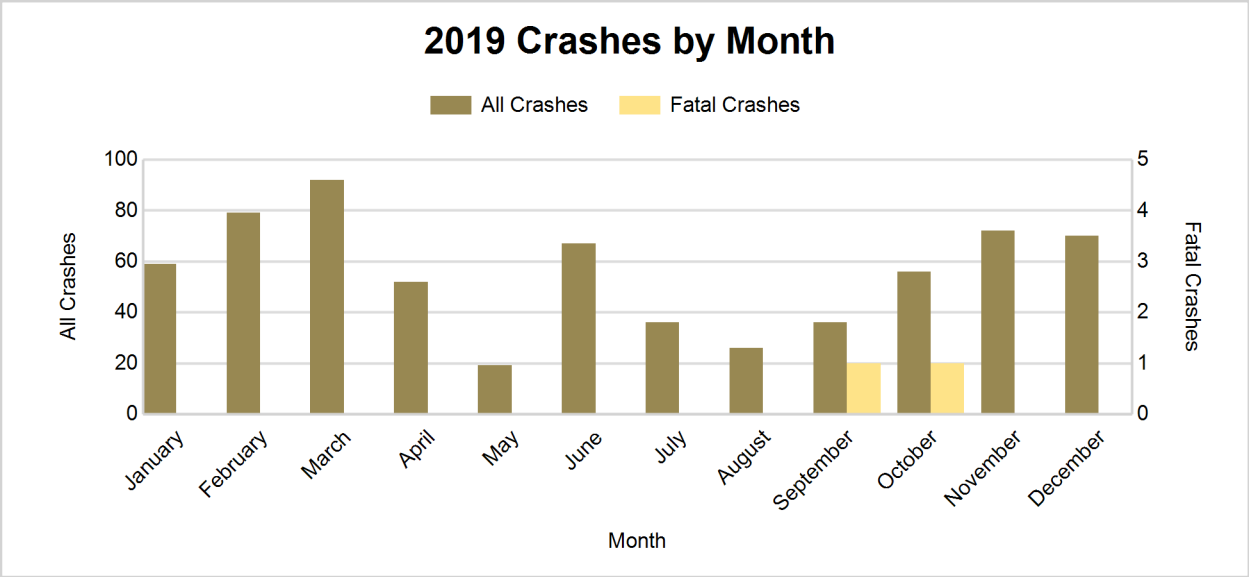

Presque Isle County (continued)

2019 - Crashes by Day of Week

Day	All Crashes		Fatal Crashes		Injury Crashes			PDO Crashes
	Number	% of Total	Number	% of Fatal	A	B	C	Number
Monday	98	14.8	0	0.0	0	1	4	93
Tuesday	102	15.4	1	50.0	1	3	1	96
Wednesday	92	13.9	0	0.0	2	2	4	84
Thursday	99	14.9	0	0.0	0	2	8	89
Friday	104	15.7	0	0.0	0	3	1	100
Saturday	88	13.3	1	50.0	3	3	1	80
Sunday	81	12.2	0	0.0	3	1	2	75
Total	**664**	**100.0**	**2**	**100.0**	**9**	**15**	**21**	**617**

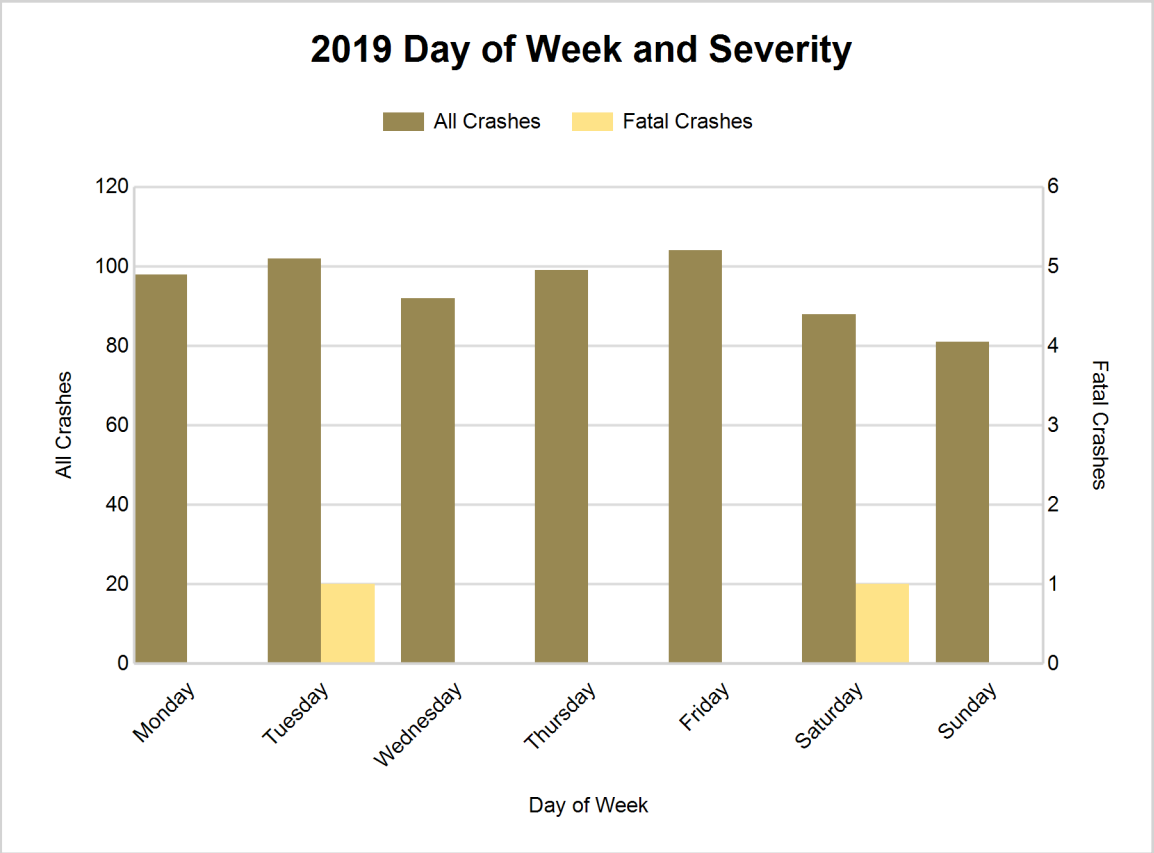

Presque Isle County (continued)

5-Year Trend - Crashes by Weekday and Weekend

Portion of Week	2015		2016		2017		2018		2019	
	Total Crashes	Fatal Crashes	Total Crashes	Fatal Crashes	Total Crashes	Fatal Crashes	Total Crashes	Fatal Crashes	Total Crashes	Fatal Crashes
Weekday	360	2	411	1	472	1	504	1	495	1
Weekend	166	0	137	1	177	0	155	0	169	1
Total	**526**	**2**	**548**	**2**	**649**	**1**	**659**	**1**	**664**	**2**

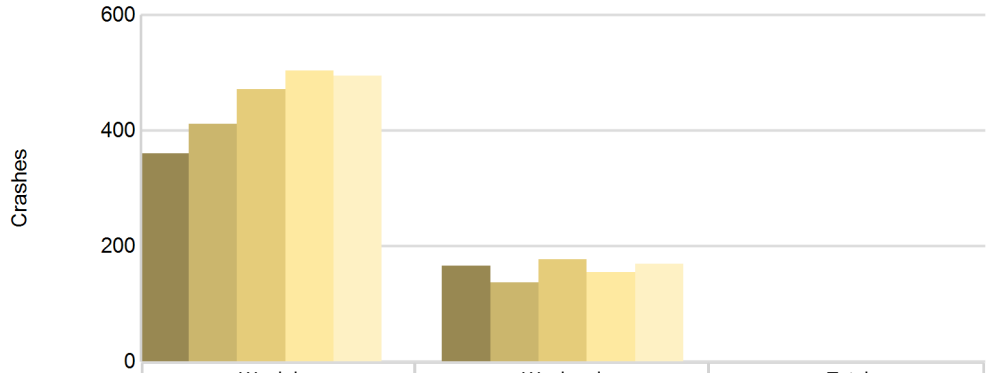

	Weekday	Weekend	Total
2015	360	166	526
2016	411	137	548
2017	472	177	649
2018	504	155	659
2019	495	169	664
Average	448	161	609

Presque Isle County (continued)

5-Year Trend - Crashes by Time of Day

Time of Day	2015		2016		2017		2018		2019	
	Total Crashes	Fatal Crashes	Total Crashes	Fatal Crashes	Total Crashes	Fatal Crashes	Total Crashes	Fatal Crashes	Total Crashes	Fatal Crashes
Midnight - 2:59 AM	37	0	23	0	27	0	24	0	31	0
3:00 AM - 5:59 AM	34	1	38	0	46	0	48	0	49	0
6:00 AM - 8:59 AM	110	0	114	0	156	0	164	0	132	1
9:00 AM - 11:59 AM	62	0	62	0	53	0	54	0	71	0
Noon - 2:59 PM	47	0	37	1	64	0	55	1	66	1
3:00 PM - 5:59 PM	55	1	60	1	60	0	81	0	78	0
6:00 PM - 8:59 PM	99	0	131	0	130	1	142	0	133	0
9:00 PM - 11:59 PM	82	0	83	0	113	0	91	0	102	0
Unknown	0	0	0	0	0	0	0	0	2	0
Total	**526**	**2**	**548**	**2**	**649**	**1**	**659**	**1**	**664**	**2**

Note: † Indicates that the highest number of total crashes reported in the 5-year period occurred in the same time period

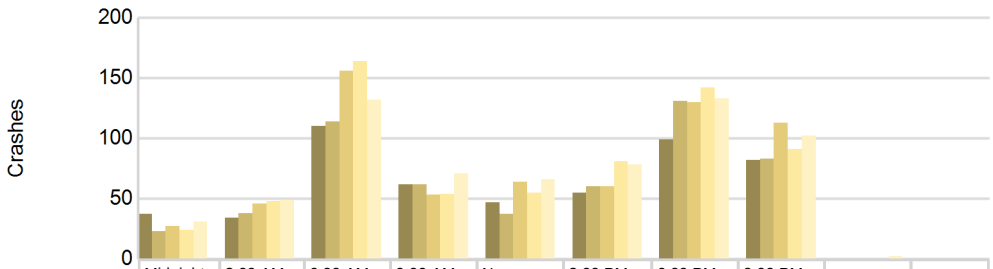

	Midnight - 2:59 AM	3:00 AM - 5:59 AM	6:00 AM - 8:59 AM	9:00 AM - 11:59 AM	Noon - 2:59 PM	3:00 PM - 5:59 PM	6:00 PM - 8:59 PM	9:00 PM - 11:59 PM	Unknown	Total
2015	37	34	110	62	47	55	99	82	0	526
2016	23	38	114	62	37	60	131	83	0	548
2017	27	46	156	53	64	60	130	113	0	649
2018	24	48	164	54	55	81	142	91	0	659
2019	31	49	132	71	66	78	133	102	2	664
Average	28	43	135	60	54	67	127	94	0	609

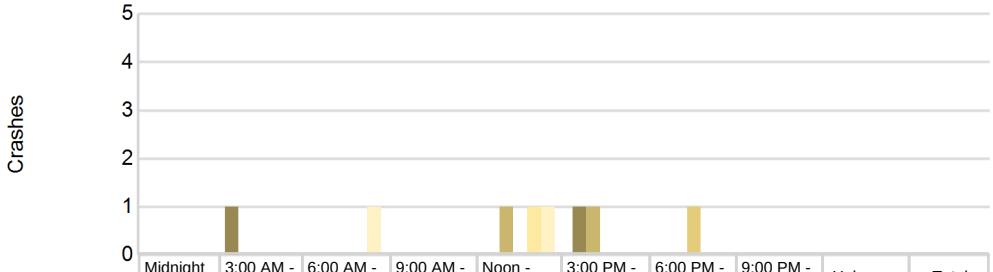

	Midnight - 2:59 AM	3:00 AM - 5:59 AM	6:00 AM - 8:59 AM	9:00 AM - 11:59 AM	Noon - 2:59 PM	3:00 PM - 5:59 PM	6:00 PM - 8:59 PM	9:00 PM - 11:59 PM	Unknown	Total
2015	0	1	0	0	0	1	0	0	0	2
2016	0	0	0	0	1	1	0	0	0	2
2017	0	0	0	0	0	0	1	0	0	1
2018	0	0	0	0	1	0	0	0	0	1
2019	0	0	1	0	1	0	0	0	0	2
Average	0	0	0	0	1	0	0	0	0	2

Presque Isle County (continued)

2019 - Time and Severity

Time of Day	All Crashes		Fatal Crashes		Injury Crashes			PDO Crashes
	Number	% of Total	Number	% of Fatal	A	B	C	Number
Midnight - 2:59 AM	31	4.7	0	0.0	0	0	1	30
3:00 AM - 5:59 AM	49	7.4	0	0.0	1	1	2	45
6:00 AM - 8:59 AM	132	19.9	1	50.0	2	4	3	122
9:00 AM - 11:59 AM	71	10.7	0	0.0	0	0	2	69
Noon - 2:59 PM	66	9.9	1	50.0	1	6	4	54
3:00 PM - 5:59 PM	78	11.7	0	0.0	2	2	1	73
6:00 PM - 8:59 PM	133	20.0	0	0.0	2	1	6	124
9:00 PM - 11:59 PM	102	15.4	0	0.0	1	1	2	98
Unknown	2	0.3	0	0.0	0	0	0	2
Total	**664**	**100.0**	**2**	**100.0**	**9**	**15**	**21**	**617**

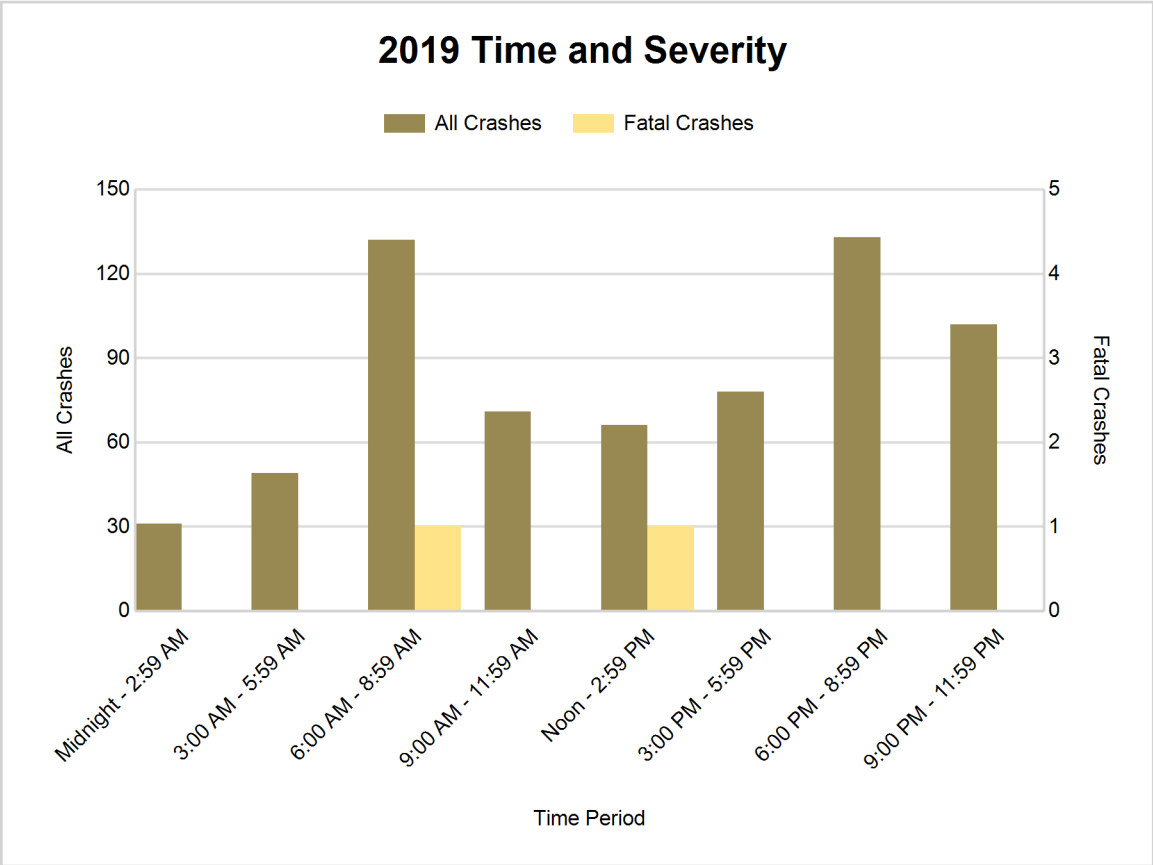

Presque Isle County (continued)

5-Year Trend - Deer-Involved Crashes by Time of Day

Time of Day	2015		2016		2017		2018		2019	
	Total Crashes	Fatal Crashes	Total Crashes	Fatal Crashes	Total Crashes	Fatal Crashes	Total Crashes	Fatal Crashes	Total Crashes	Fatal Crashes
Midnight - 2:59 AM	26	0	19	0	24	0	13	0	27	0
3:00 AM - 5:59 AM	26	0	31	0	36	0	45	0	43	0
6:00 AM - 8:59 AM	91	0	103	0	142	0	142	0	106	0
9:00 AM - 11:59 AM	31	0	28	0	31	0	33	0	48	0
Noon - 2:59 PM	19	0	11	0	26	0	29	0	29	0
3:00 PM - 5:59 PM	26	0	30	0	40	0	51	0	47	0
6:00 PM - 8:59 PM	79	0	112	0	112	0	123	0	115	0
9:00 PM - 11:59 PM	66	0	73	0	93	0	71	0	97	0
Unknown	0	0	0	0	0	0	0	0	1	0
Total	**364**	**0**	**407**	**0**	**504**	**0**	**507**	**0**	**513**	**0**

Note: † Indicates that the highest number of total crashes reported in the 5-year period occurred in the same time period

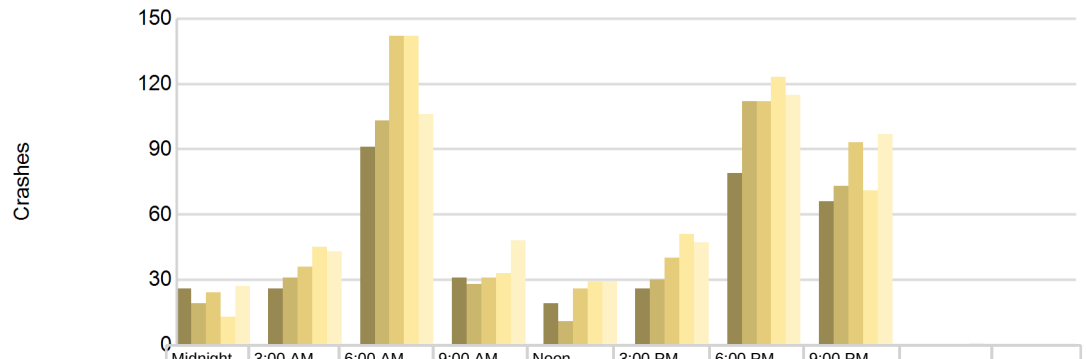

	Midnight - 2:59 AM	3:00 AM - 5:59 AM	6:00 AM - 8:59 AM	9:00 AM - 11:59 AM	Noon - 2:59 PM	3:00 PM - 5:59 PM	6:00 PM - 8:59 PM	9:00 PM - 11:59 PM	Unknown	Total
2015	26	26	91	31	19	26	79	66	0	364
2016	19	31	103	28	11	30	112	73	0	407
2017	24	36	142	31	26	40	112	93	0	504
2018	13	45	142	33	29	51	123	71	0	507
2019	27	43	106	48	29	47	115	97	1	513
Average	22	36	117	34	23	39	108	80	0	459

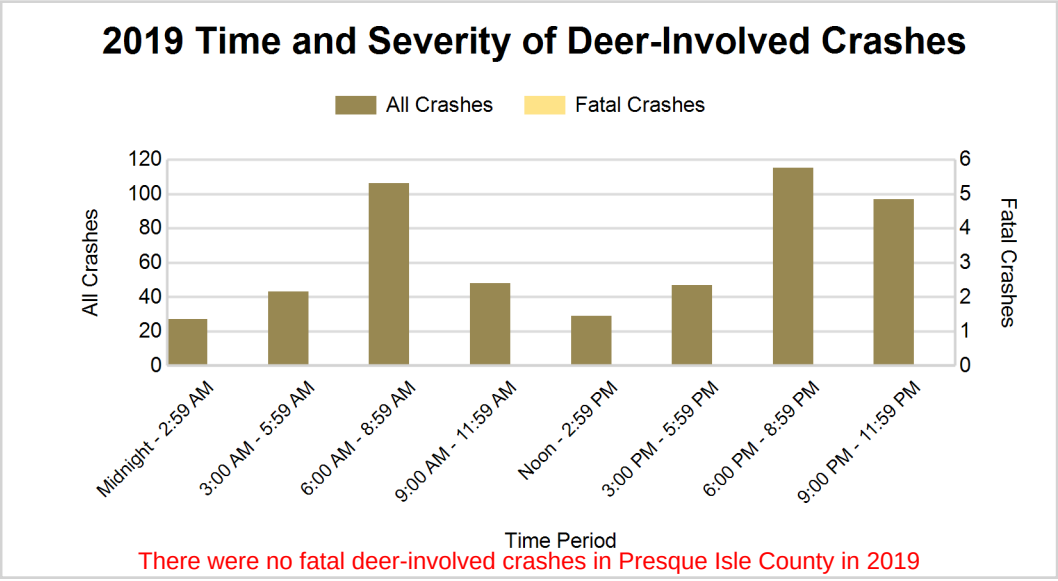

Presque Isle County (continued)

5-Year Trend - Crashes by Crash Type

Crash Type	2015		2016		2017		2018		2019	
	Total Crashes	Fatal Crashes	Total Crashes	Fatal Crashes	Total Crashes	Fatal Crashes	Total Crashes	Fatal Crashes	Total Crashes	Fatal Crashes
Single motor vehicle	463	1	496	0	600	1	609	0	605	1
Head-on	3	1	1	0	0	0	1	0	1	0
Head-on / left turn	4	0	1	0	1	0	2	0	3	0
Angle	18	0	17	1	12	0	9	0	18	1
Rear-end	6	0	8	0	6	0	5	1	10	0
Rear-end left turn	2	0	2	0	3	0	5	0	3	0
Rear-end right turn	0	0	0	0	0	0	1	0	1	0
Sideswipe same direction	7	0	6	0	11	0	8	0	4	0
Sideswipe opposite direction	2	0	4	1	2	0	4	0	6	0
Backing	0	0	1	0	2	0	4	0	3	0
Other / Unknown	21	0	12	0	12	0	11	0	10	0
Uncoded and Errors	0	0	0	0	0	0	0	0	0	0
Total	**526**	**2**	**548**	**2**	**649**	**1**	**659**	**1**	**664**	**2**

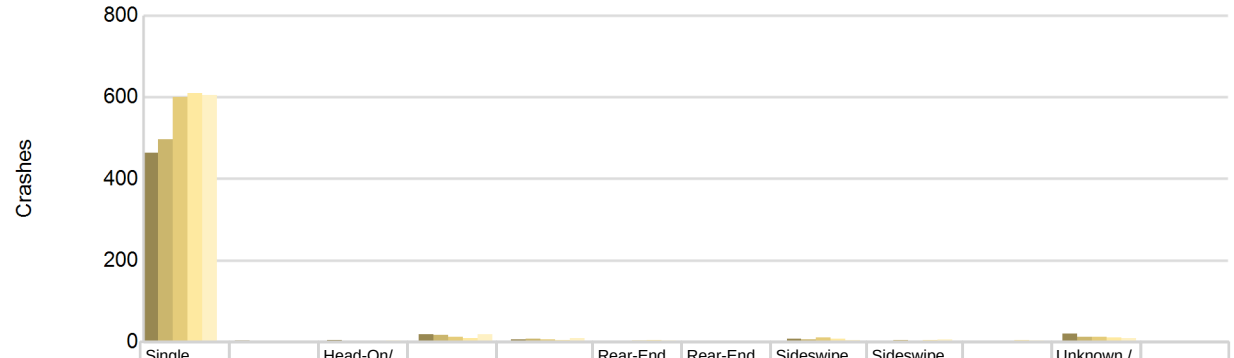

	Single Vehicle	Head-On	Head-On/ Left Turn	Angle	Rear-End	Rear-End LeftTurn	Rear-End Right Turn	Sideswipe Same Dir	Sideswipe Opp Dir	Backing	Unknown / Other	Total
2015	463	3	4	18	6	2	0	7	2	0	21	526
2016	496	1	1	17	8	2	0	6	4	1	12	548
2017	600	0	1	12	6	3	0	11	2	2	12	649
2018	609	1	2	9	5	5	1	8	4	4	11	659
2019	605	1	3	18	10	3	1	4	6	3	10	664
Average	555	1	2	15	7	3	0	7	4	2	13	609

Presque Isle County (continued)

2019 - Reported Motor Vehicle Crashes by Municipality

Municipality	Crashes											Persons	
	Total	Fatal	Injury	Property Damage	Inter-state	US Route	State Route	Local Street	Alcohol-Involved	Drug-Involved	Deer-Involved	Fatalities	Injuries
Allis Twp.	94	0	5	89	0	0	82	12	1	0	83	0	6
Bearinger Twp.	14	0	1	13	0	6	0	7	1	1	6	0	1
Belknap Twp.	49	1	3	45	0	7	0	42	1	0	39	2	4
Bismarck Twp.	10	0	1	9	0	0	0	10	1	0	4	0	2
Case Twp.	56	0	4	52	0	0	38	18	2	0	45	0	4
Krakow Twp.	44	0	6	38	0	21	0	23	0	0	33	0	8
Metz Twp.	37	0	0	37	0	0	0	37	0	0	34	0	0
Millersburg	2	0	0	2	0	0	0	2	0	0	2	0	0
Moltke Twp.	27	0	2	25	0	0	16	11	0	0	23	0	2
North Allis Twp.	23	0	2	21	0	0	12	11	0	0	21	0	2
Ocqueoc Twp.	43	0	2	41	0	14	8	21	0	0	38	0	2
Onaway	13	0	1	12	0	0	9	4	0	0	4	0	2
Posen	10	0	1	9	0	0	7	3	0	0	5	0	1
Posen Twp.	47	0	0	47	0	0	15	32	0	0	46	0	0
Presque Isle Twp.	37	0	6	31	0	21	0	16	1	0	20	0	6
Pulawski Twp.	50	0	2	48	0	22	18	10	0	0	44	0	2
Rogers City	42	0	5	37	0	22	10	10	0	0	15	0	7
Rogers Twp.	66	1	4	61	0	21	25	20	1	1	51	1	6
Unknown Community	0	0	0	0	0	0	0	0	0	0	0	0	0
Total	**664**	**2**	**45**	**617**	**0**	**134**	**240**	**289**	**8**	**2**	**513**	**3**	**55**

Presque Isle County (continued)

5-Year Trend - Drivers in Crashes Coded Drinking by Driver Age

Driver Age	2015		2016		2017		2018		2019	
	Total Drivers in Crashes	Total Drivers Coded Drinking	Total Drivers in Crashes	Total Drivers Coded Drinking	Total Drivers in Crashes	Total Drivers Coded Drinking	Total Drivers in Crashes	Total Drivers Coded Drinking	Total Drivers in Crashes	Total Drivers Coded Drinking
0 - 15	2	0	1	0	1	0	0	0	0	0
16 - 20	47	2	53	0	69	3	56	1	66	0
21 - 24	37	4	45	4	46	5	33	3	48	1
25 - 64	394	11	382	9	451	8	485	10	476	4
65 +	99	1	112	0	124	1	133	1	129	3
Unknown	9	0	4	0	9	0	4	0	3	0
Total	**588**	**18**	**597**	**13**	**700**	**17**	**711**	**15**	**722**	**8**

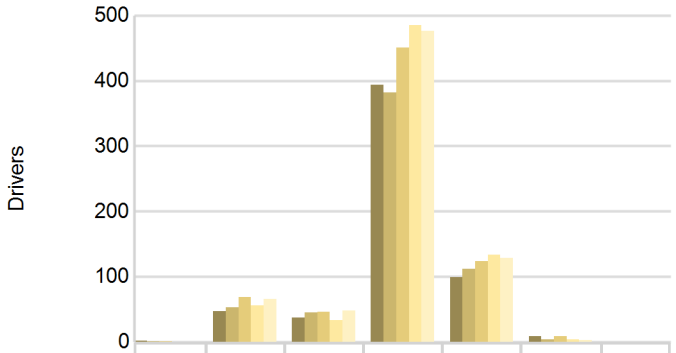

	0 - 15	16 - 20	21 - 24	25 - 64	65 +	Unknown	Total
2015	2	47	37	394	99	9	588
2016	1	53	45	382	112	4	597
2017	1	69	46	451	124	9	700
2018	0	56	33	485	133	4	711
2019	0	66	48	476	129	3	722
Average	1	58	42	438	119	6	664

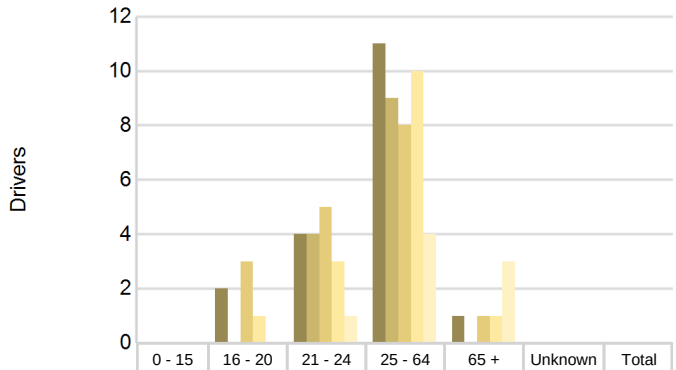

	0 - 15	16 - 20	21 - 24	25 - 64	65 +	Unknown	Total
2015	0	2	4	11	1	0	18
2016	0	0	4	9	0	0	13
2017	0	3	5	8	1	0	17
2018	0	1	3	10	1	0	15
2019	0	0	1	4	3	0	8
Average	0	1	3	8	1	0	14

Presque Isle County (continued)

2019 - Bodily Alcohol Concentration (BAC) Results Among All Vehicle Drivers in Alcohol-Involved Crashes by Age

Age Group	Drivers				BAC Result Range for Drivers Coded Drinking				
	Total Drivers in Alcohol-Involved Crashes	Total Drivers Tested in all Crashes	Total Drivers Coded Drinking, Tested	Total Drivers Coded Drinking	BAC = 0.00	BAC 0.01 g/dL to 0.07 g/dL	BAC 0.08 g/dL to 0.16 g/dL	BAC 0.17 g/dL and Above	BAC Not Reported
0 - 15	0	0	0	0	0	0	0	0	0
16 - 20	0	1	0	0	0	0	0	0	0
21 - 24	1	1	1	1	0	0	1	0	0
25 - 64	4	8	3	4	0	1	1	1	1
65 +	3	6	3	3	0	1	1	1	0
Unknown	0	0	0	0	0	0	0	0	0
Total	**8**	**16**	**7**	**8**	**0**	**2**	**3**	**2**	**1**

Notes: BAC measured in grams (g) per deciliter (dL).
BAC may not be reported if drivers are not tested or if the results are not available immediately (as in the case of a blood test).
A driver may be coded by the officer as drinking even though no test is administered.

Alcohol-Involved Crashes

In 2019, there were 8 drivers in alcohol-involved crashes; 8 (100.0%) of those drivers were coded as had-been-drinking by the officer on the crash form.

- 5 (62.5%) of the 8 drivers had a blood alcohol concentration (BAC) of 0.08 g/dL (grams per deciliter) or greater, and 2 (40.0%) of the 5 drivers had a BAC at or above 0.17 g/dL.
- 7 (87.5%) of the 8 drivers were coded as had-been-drinking and were tested for alcohol consumption.

5-Year Trend - Crashes Involving Alcohol

Year	All Crashes	HBD Crashes	% HBD	Fatal Crashes	HBD Fatal Crashes	% HBD	A Injury Crashes	HBD A Injury Crashes	% HBD	B Injury Crashes	HBD B Injury Crashes	% HBD
2015	526	18	3.4	2	1	50.0	8	3	37.5	16	3	18.8
2016	548	12	2.2	2	1	50.0	7	2	28.6	10	1	10.0
2017	649	17	2.6	1	1	100.0	7	2	28.6	14	3	21.4
2018	659	15	2.3	1	1	100.0	11	2	18.2	13	2	15.4
2019	664**	8*	1.2*	2	0*	0.0*	9	2	22.2	15	2	13.3

Note: * Indicates that the most recent year is the lowest number or percentage reported in the 5-year period in that column
** Indicates that the most recent year is the highest number or percentage reported in the 5-year period in that column

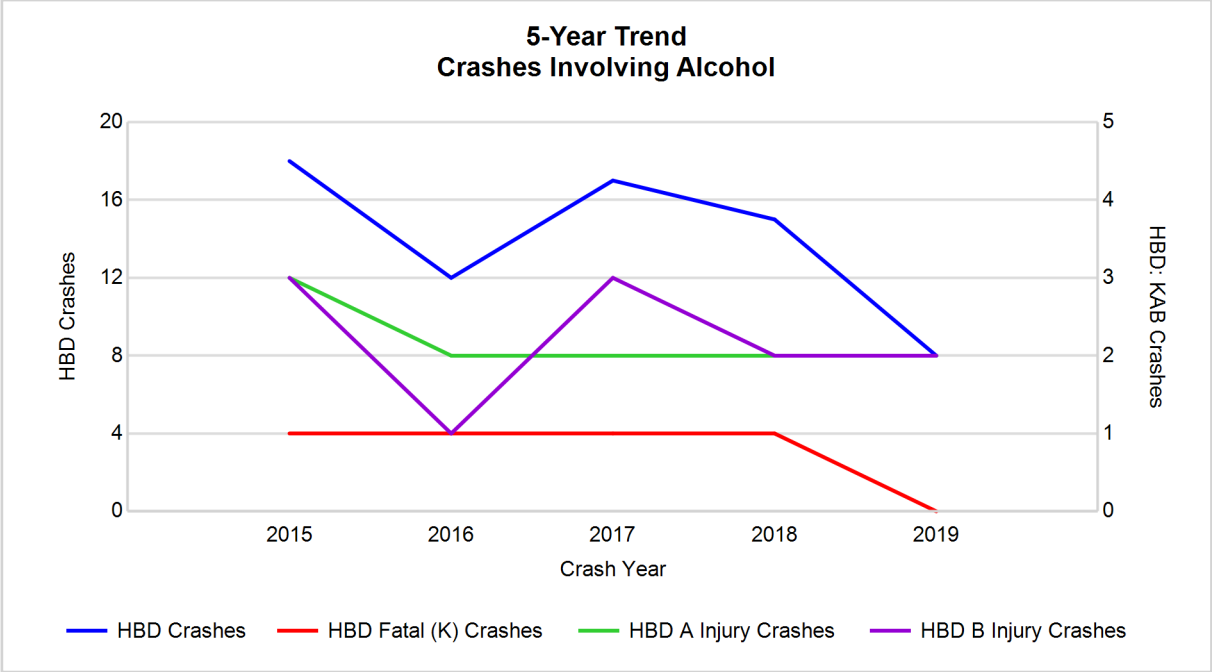

Note: Had-Been-Drinking (HBD)

Presque Isle County (continued)

5-Year Trend - Crashes Involving Drugs

Year	All Crashes	Drug Crashes	% Drug	Fatal Crashes	Drug Fatal Crashes	% Drug	A Injury Crashes	Drug A Injury Crashes	% Drug	B Injury Crashes	Drug B Injury Crashes	% Drug
2015	526	4	0.8	2	0	0.0	8	1	12.5	16	1	6.3
2016	548	3	0.5	2	0	0.0	7	0	0.0	10	1	10.0
2017	649	2	0.3	1	0	0.0	7	0	0.0	14	0	0.0
2018	659	3	0.5	1	0	0.0	11	1	9.1	13	1	7.7
2019	664**	2	0.3	2	1**	50.0**	9	0	0.0	15	0	0.0

Note: * Indicates that the most recent year is the lowest number or percentage reported in the 5-year period in that column
** Indicates that the most recent year is the highest number or percentage reported in the 5-year period in that column

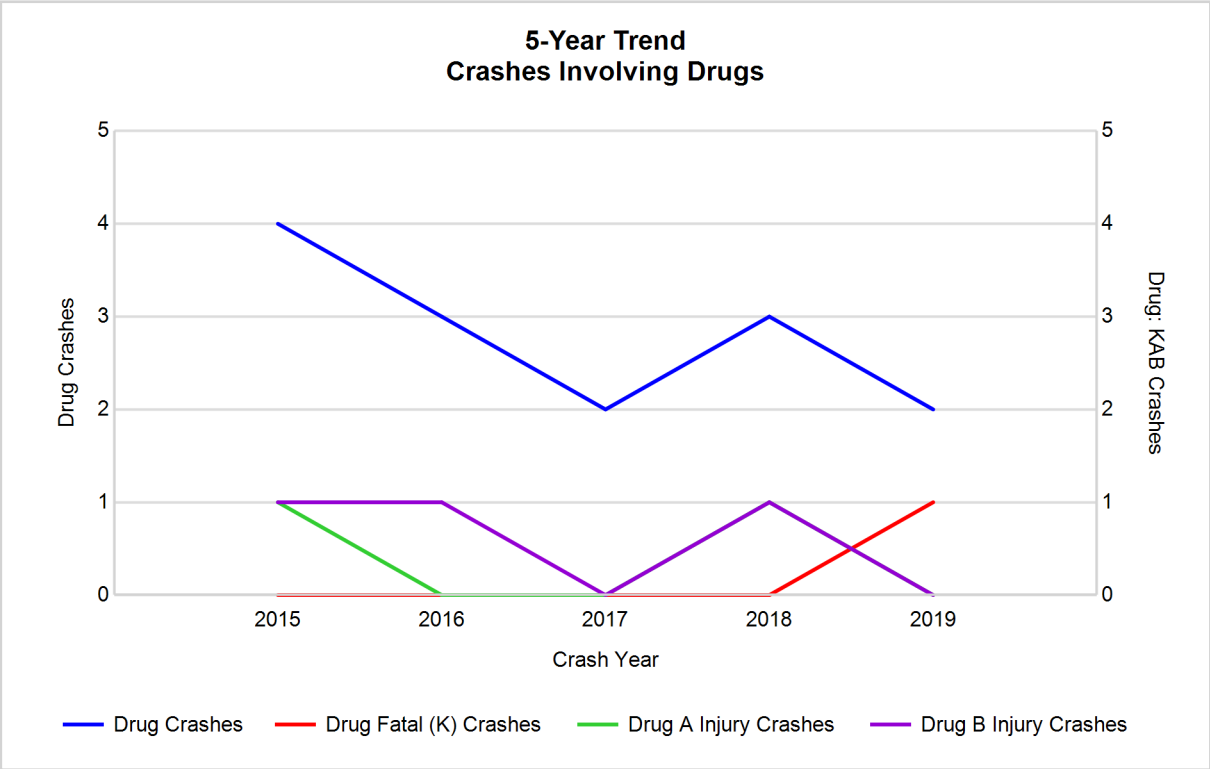

Presque Isle County (continued)

5-Year Trend - Crashes Involving Alcohol or Drugs

Year	All Crashes	HBD or Drug Crashes	% HBD or Drug	Fatal Crashes	HBD or Drug Fatal Crashes	% HBD or Drug	A Injury Crashes	HBD or Drug A Injury Crashes	% HBD or Drug	B Injury Crashes	HBD or Drug B Injury Crashes	% HBD or Drug
2015	526	20	3.8	2	1	50.0	8	3	37.5	16	4	25.0
2016	548	15	2.7	2	1	50.0	7	2	28.6	10	2	20.0
2017	649	18	2.8	1	1	100.0	7	2	28.6	14	3	21.4
2018	659	16	2.4	1	1	100.0	11	3	27.3	13	2	15.4
2019	664**	10*	1.5*	2	1	50.0	9	2	22.2*	15	2	13.3*

Note: * Indicates that the most recent year is the lowest number or percentage reported in the 5-year period in that column
** Indicates that the most recent year is the highest number or percentage reported in the 5-year period in that column

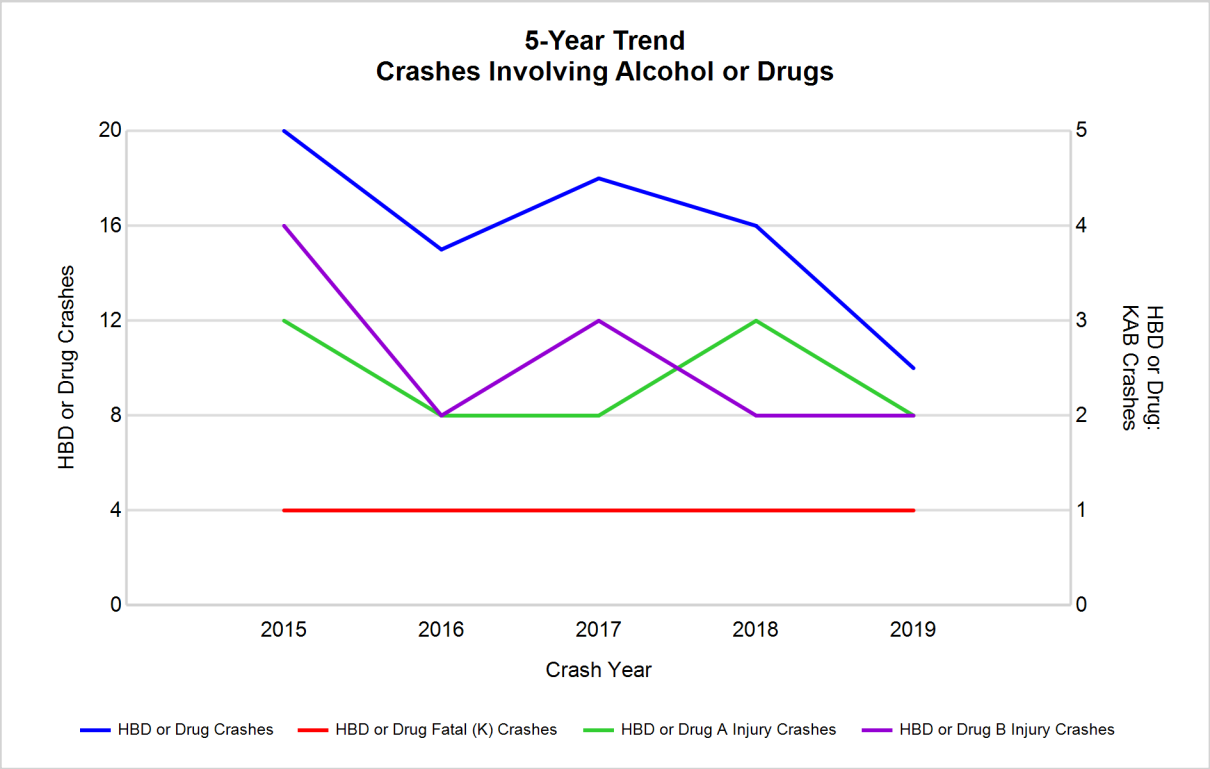

Note: Had-Been-Drinking (HBD)

Presque Isle County (continued)

2019 - Restraints Worn Among Vehicle Drivers and Injured Passengers by Vehicle Type

Vehicle Type	Total Occupants			Fatalities			A - Suspected Serious			B - Suspected Minor			C - Possible Injury			No Injury		
	Total	Used Restraint	%	Total	Used Restraint	%	Total	Used Restraint	%	Total	Used Restraint	%	Total	Used Restraint	%	Total	Used Restraint	%
Passenger car, SUV, van	481	457	95.0	2	2	100.0	9	8	88.9	10	10	100.0	21	18	85.7	439	419	95.4
Motor home	1	1	100.0	0	0	0.0	0	0	0.0	0	0	0.0	0	0	0.0	1	1	100.0
Pickup truck	203	193	95.1	1	0	0.0	0	0	0.0	8	7	87.5	3	3	100.0	188	183	97.3
Small truck under 10,000 lbs. GVWR	24	22	91.7	0	0	0.0	0	0	0.0	0	0	0.0	0	0	0.0	24	22	91.7
Motorcycle	1	1	100.0	0	0	0.0	0	0	0.0	0	0	0.0	1	1	100.0	0	0	0.0
Moped / goped	0	0	0.0	0	0	0.0	0	0	0.0	0	0	0.0	0	0	0.0	0	0	0.0
Go-cart / golf cart	0	0	0.0	0	0	0.0	0	0	0.0	0	0	0.0	0	0	0.0	0	0	0.0
Snowmobile	1	1	100.0	0	0	0.0	1	1	100.0	0	0	0.0	0	0	0.0	0	0	0.0
Off-Road Vehicle - ORV / All-Terrain Vehicle - ATV	1	0	0.0	0	0	0.0	1	0	0.0	0	0	0.0	0	0	0.0	0	0	0.0
Other	3	3	100.0	0	0	0.0	0	0	0.0	0	0	0.0	0	0	0.0	3	3	100.0
Truck/bus over 10,000 lbs.	13	12	92.3	0	0	0.0	0	0	0.0	0	0	0.0	1	1	100.0	12	11	91.7
Unknown	1	0	0.0	0	0	0.0	0	0	0.0	0	0	0.0	0	0	0.0	0	0	0.0
Total	**729**	**690**	**94.7**	**3**	**2**	**0.0**	**11**	**9**	**81.8**	**18**	**17**	**94.4**	**26**	**23**	**88.5**	**667**	**639**	**95.8**

Note: Restraint Use includes shoulder belt only used, lap belt only used, both lap and shoulder belts used, child restraint used, restraint failure, and helmet worn.

2019 - Restraints Worn Among Vehicle Drivers and Injured Passengers by Age

Age Group	Total Occupants			Fatalities			A - Suspected Serious			B - Suspected Minor			C - Possible Injury			No Injury		
	Total	Used Restraint	%	Total	Used Restraint	%	Total	Used Restraint	%	Total	Used Restraint	%	Total	Used Restraint	%	Total	Used Restraint	%
0 - 15	3	3	100.0	0	0	0.0	0	0	0.0	3	3	100.0	0	0	0.0	0	0	0.0
16 - 20	67	62	92.5	0	0	0.0	1	1	100.0	3	3	100.0	4	4	100.0	59	54	91.5
21 - 24	48	47	97.9	0	0	0.0	1	1	100.0	1	1	100.0	3	3	100.0	43	42	97.7
25 - 64	477	459	96.2	1	0	0.0	6	4	66.7	9	8	88.9	12	11	91.7	449	436	97.1
65 +	131	119	90.8	2	2	100.0	3	3	100.0	2	2	100.0	7	5	71.4	116	107	92.2
Unknown	3	0	0.0	0	0	0.0	0	0	0.0	0	0	0.0	0	0	0.0	0	0	0.0
Total	**729**	**690**	**94.7**	**3**	**2**	**0.0**	**11**	**9**	**81.8**	**18**	**17**	**94.4**	**26**	**23**	**88.5**	**667**	**639**	**95.8**

Note: Restraint Use includes shoulder belt only used, lap belt only used, both lap and shoulder belts used, child restraint used, restraint failure, and helmet worn.

Presque Isle County (continued)

5-Year Trend - Restraint Use Among Drivers

Restraint Use	2015			2016			2017			2018			2019		
	Drivers	Fatal Drivers	Injured Drivers	Drivers	Fatal Drivers	Injured Drivers	Drivers	Fatal Drivers	Injured Drivers	Drivers	Fatal Drivers	Injured Drivers	Drivers	Fatal Drivers	Injured Drivers
No belts available	5	0	0	1	0	1	2	0	1	1	0	0	0	0	0
Shoulder belt only used	0	0	0	0	0	0	1	0	0	0	0	0	1	0	0
Lap belt only used	0	0	0	1	0	1	2	0	0	0	0	0	1	0	0
Both lap & shoulder belts used	547	0	28	561	0	25	665	0	25	684	1	29	678	1	41
No belts used	7	1	3	6	0	2	9	0	2	5	0	4	4	1	2
Child restraint used	0	0	0	0	0	0	0	0	0	0	0	0	0	0	0
Child restraint not used, unavailable or improper use	0	0	0	0	0	0	0	0	0	0	0	0	0	0	0
Restraint failure	0	0	0	0	0	0	0	0	0	0	0	0	1	0	0
Restraint use unknown	8	0	3	14	0	1	14	0	1	12	0	1	34	0	3
Helmet worn	6	0	6	6	0	3	3	0	2	6	0	3	2	0	2
Helmet not worn	4	0	3	2	1	1	3	0	2	1	0	1	1	0	1
Helmet use unknown	0	0	0	2	1	1	1	1	0	1	0	1	0	0	0
Uncoded & errors	11	0	0	4	0	0	0	0	0	1	0	0	0	0	0
Total	**588**	**1**	**43**	**597**	**2**	**35**	**700**	**1**	**33**	**711**	**1**	**39**	**722**	**2**	**49**

5-Year Trend - Restraint Use Among Drivers Coded Drinking

Restraint Use	2015			2016			2017			2018			2019		
	Drivers	Fatal Drivers	Injured Drivers	Drivers	Fatal Drivers	Injured Drivers	Drivers	Fatal Drivers	Injured Drivers	Drivers	Fatal Drivers	Injured Drivers	Drivers	Fatal Drivers	Injured Drivers
No belts available	0	0	0	0	0	0	0	0	0	0	0	0	0	0	0
Shoulder belt only used	0	0	0	0	0	0	0	0	0	0	0	0	0	0	0
Lap belt only used	0	0	0	0	0	0	0	0	0	0	0	0	0	0	0
Both lap & shoulder belts used	11	0	5	7	0	4	12	0	4	10	1	2	4	0	2
No belts used	3	1	1	0	0	0	2	0	2	1	0	1	0	0	0
Child restraint used	0	0	0	0	0	0	0	0	0	0	0	0	0	0	0
Child restraint not used, unavailable or improper use	0	0	0	0	0	0	0	0	0	0	0	0	0	0	0
Restraint failure	0	0	0	0	0	0	0	0	0	0	0	0	0	0	0
Restraint use unknown	2	0	1	4	0	1	2	0	0	4	0	1	3	0	1
Helmet worn	1	0	1	1	0	0	0	0	0	0	0	0	0	0	0
Helmet not worn	1	0	1	1	1	0	0	0	0	0	0	0	1	0	1
Helmet use unknown	0	0	0	0	0	0	1	1	0	0	0	0	0	0	0
Uncoded & errors	0	0	0	0	0	0	0	0	0	0	0	0	0	0	0
Total	**18**	**1**	**9**	**13**	**1**	**5**	**17**	**1**	**6**	**15**	**1**	**4**	**8**	**0**	**4**

Presque Isle County (continued)

5-Year Trend - Seatbelt Not Used Among Drivers by Age

Age Group	2015			2016			2017			2018			2019		
	Drivers	Fatal Drivers	Injured Drivers	Drivers	Fatal Drivers	Injured Drivers	Drivers	Fatal Drivers	Injured Drivers	Drivers	Fatal Drivers	Injured Drivers	Drivers	Fatal Drivers	Injured Drivers
0 - 15	2	0	0	0	0	0	1	0	0	0	0	0	0	0	0
16 - 20	2	0	0	1	0	0	1	0	1	1	0	1	0	0	0
21 - 24	1	0	0	0	0	0	1	0	1	1	0	1	0	0	0
25 - 64	3	0	2	4	0	2	7	0	1	2	0	1	3	1	1
65 +	4	1	1	2	0	1	1	0	0	2	0	1	1	0	1
Unknown	0	0	0	0	0	0	0	0	0	0	0	0	0	0	0
Total	**12**	**1**	**3**	**7**	**0**	**3**	**11**	**0**	**3**	**6**	**0**	**4**	**4**	**1**	**2**

Note: Seatbelt Not Used includes no belts available or no belts used.

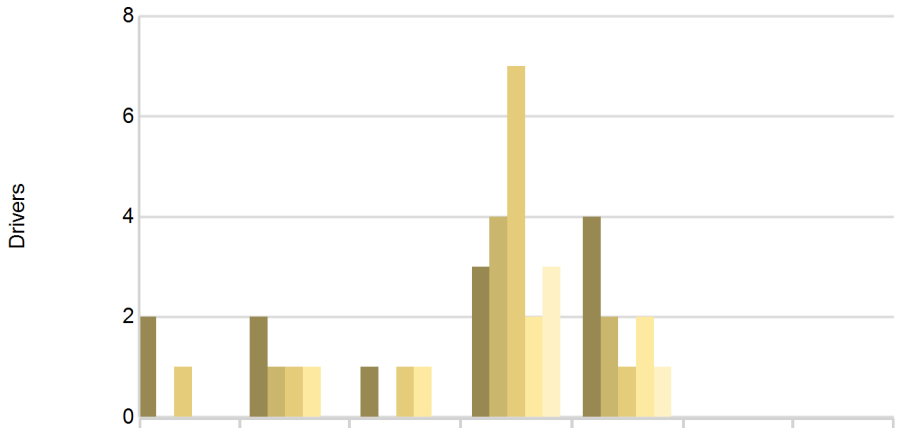

	0 - 15	16 - 20	21 - 24	25 - 64	65 +	Unknown	Total
2015	2	2	1	3	4	0	12
2016	0	1	0	4	2	0	7
2017	1	1	1	7	1	0	11
2018	0	1	1	2	2	0	6
2019	0	0	0	3	1	0	4
Average	1	1	1	4	2	0	8

Presque Isle County (continued)

5-Year Trend - Seatbelt Used Among Drivers by Age

Age Group	2015			2016			2017			2018			2019		
	Drivers	Fatal Drivers	Injured Drivers	Drivers	Fatal Drivers	Injured Drivers	Drivers	Fatal Drivers	Injured Drivers	Drivers	Fatal Drivers	Injured Drivers	Drivers	Fatal Drivers	Injured Drivers
0 - 15	0	0	0	0	0	0	0	0	0	0	0	0	0	0	0
16 - 20	42	0	2	50	0	6	68	0	4	55	0	4	61	0	7
21 - 24	36	0	6	45	0	3	44	0	2	31	0	2	47	0	5
25 - 64	377	0	16	361	0	16	434	0	14	470	0	19	457	0	21
65 +	92	0	4	106	0	1	122	0	5	128	1	4	116	1	8
Unknown	0	0	0	0	0	0	0	0	0	0	0	0	0	0	0
Total	**547**	**0**	**28**	**562**	**0**	**26**	**668**	**0**	**25**	**684**	**1**	**29**	**681**	**1**	**41**

Note: Seatbelt Used includes shoulder belt only used, lap belt only used, both lap and shoulder belts used, and restraint failure.

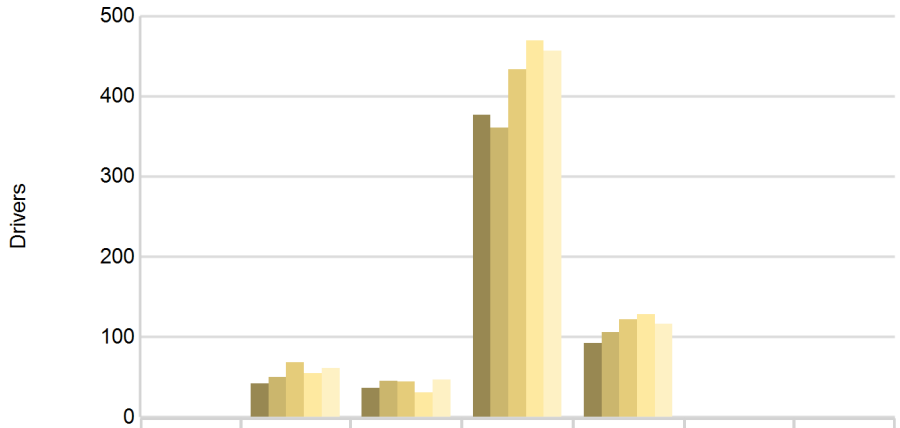

	0 - 15	16 - 20	21 - 24	25 - 64	65 +	Unknown	Total
2015	0	42	36	377	92	0	547
2016	0	50	45	361	106	0	562
2017	0	68	44	434	122	0	668
2018	0	55	31	470	128	0	684
2019	0	61	47	457	116	0	681
Average	0	55	41	420	113	0	628

Presque Isle County (continued)

5-Year Trend - Drivers in Crashes by Hazardous Action

Hazardous Action	2015		2016		2017		2018		2019	
	Total Drivers in Crashes	Drivers in Fatal Crashes	Total Drivers in Crashes	Drivers in Fatal Crashes	Total Drivers in Crashes	Drivers in Fatal Crashes	Total Drivers in Crashes	Drivers in Fatal Crashes	Total Drivers in Crashes	Drivers in Fatal Crashes
None	438	1	481	2	567	0	589	1	580	1
Speed too fast	51	2	57	1	50	1	55	0	57	0
Speed too slow	0	0	1	0	0	0	0	0	0	0
Failed to yield	17	0	15	1	20	0	8	0	22	0
Disregard traffic control	4	0	0	0	0	0	0	0	2	1
Drove wrong way	0	0	0	0	0	0	0	0	0	0
Drove left of center	2	0	0	0	0	0	0	0	2	0
Improper passing	1	0	2	0	2	0	2	0	0	0
Improper lane use	4	0	0	0	3	0	1	1	0	0
Improper turn	5	0	3	0	2	0	2	0	0	0
Improper/no signal	1	0	2	0	1	0	3	0	2	0
Improper backing	11	0	5	0	7	0	3	0	6	0
Unable to stop in assured clear distance	11	0	10	0	7	0	10	1	10	0
Other	21	0	10	0	16	0	21	0	19	0
Unknown	3	0	4	0	5	0	3	0	16	1
Reckless driving	1	0	2	0	3	0	1	0	0	0
Careless/negligent driving	11	0	5	0	17	0	13	0	6	0
Uncoded & errors	7	0	0	0	0	0	0	0	0	0
Total	**588**	**3**	**597**	**4**	**700**	**1**	**711**	**3**	**722**	**3**

Presque Isle County (continued)

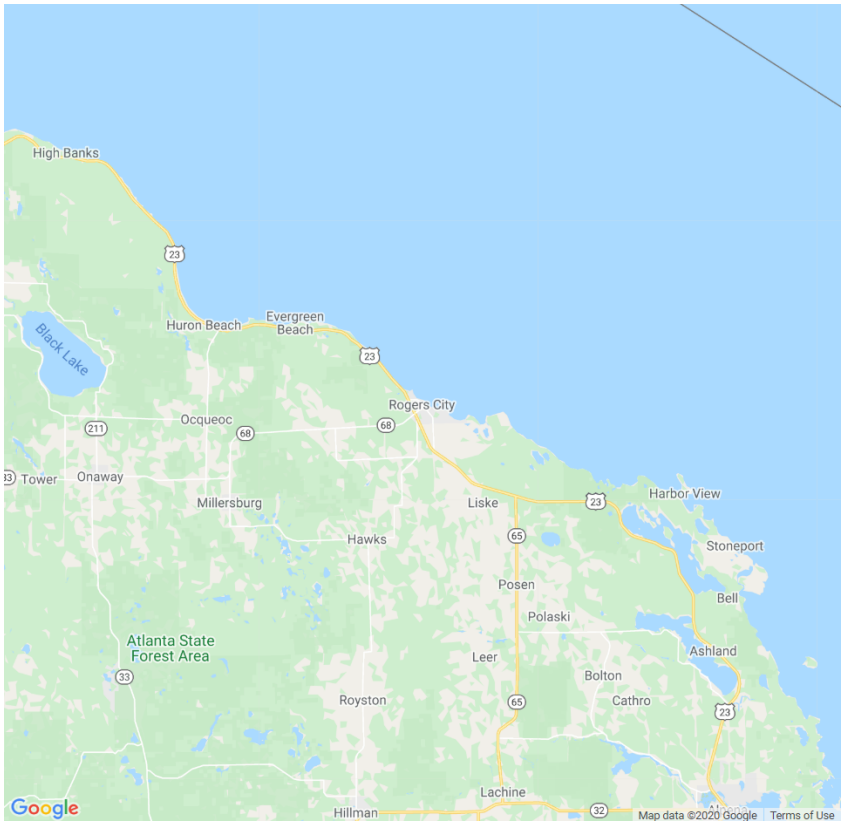

In 2019, there were no alcohol-involved fatal crashes in Presque Isle County.

In 2019, there were 8 alcohol-involved crashes in Presque Isle County:

0	K - Fatal Crashes
2	A - Suspected Serious Injury Crashes
2	B - Suspected Minor Injury Crashes
0	C - Possible Injury Crashes
4	O - Property Damage Only/No Injury Crashes

Office of Highway Safety Planning

Physical Address:
7150 Harris Drive
Dimondale, Michigan 48821

Mailing Address:
P.O. Box 30634
Lansing, Michigan 48909

Phone: (517) 284-3112
Fax: (517) 284-3151

Find us on the web:
MichiganTrafficCrashFacts.org

MICHIGAN
OHSP
Office of Highway Safety Planning